

Atlantic Ocean tuna - longline (Star Trading)

Overview

FIP Description


The fishery being assessed is Star Trading Atlantic Ocean longline tuna fishery. The fishery targets albacore (*Thunnus alalunga*) tuna, bigeye (*T. obesus*) and yellowfin (*T. albacares*) tunas. The 28 pelagic longline vessels are flagged to Suriname and fish exclusively on the high seas in the Atlantic. The fishery is managed regionally by the International Commission for the Conservation of Atlantic Tunas (ICCAT) in the Atlantic Ocean.

How is this FIP Doing?

Current Status:



Actions Progress This shows the proportion of actions in the workplan that the FIP has completed.



Actions Overview This shows the proportion of actions that are behind schedule, on track, completed, or not yet started.

Behind	On Track	Complete	Future
0%	100%	0%	0%

Red Indicator Progress This shows the proportion of actions specifically addressing red indicators that are behind schedule, on track, completed, or not yet started. This helps users understand the progress the FIP is making on the biggest challenges in the fishery.

Behind	On Track	Complete	Future
0%	100%	0%	0%

FIP Progress Rating

A - Advanced Progress

FIP Objective(s)

Sustainable Fish Stocks – To ensure tuna and other primary species catches across the Atlantic Ocean do not exceed sustainable levels by 2029.

Minimising Environmental Impacts – To promote the ecosystem-based approach to fisheries management by 2029.

Effective Management – To strengthen governance systems in Flag States, RFMO and the fishery by 2029.

Be in a place to enter MSC full assessment in 2029.

FIP Type

Comprehensive

FIP Stage

Stage 4: Improvements in Fishing Practices or Fishery Management

Start and Projected End Dates

April, 2024 -

April, 2029

Species


Common Name

Albacore Tuna

Scientific Name

Thunnus alalunga

[Buying Guide Link Image](#)



[Albacore Tuna](#)

[Buying Guide](#)


Common Name

Bigeye Tuna

Scientific Name

Thunnus obesus

[Buying Guide](#) [Link Image](#)



[Bigeye Tuna](#)

[Buying Guide](#)


Common Name

Yellowfin Tuna

Scientific Name

Thunnus albacares

[Buying Guide](#) [Link Image](#)



[Yellowfin Tuna](#)

[Buying Guide](#)

Gear Type

[Longline](#)

Location**FAO Major Fishing Area**

[Area 31 \(Atlantic, Western Central\)](#)

[Area 34 \(Atlantic, Eastern Central\)](#)

[Area 41 \(Atlantic, Southwest\)](#)

[Area 47 \(Atlantic, Southeast\)](#)

Exclusive Economic Zones

Country Flag of Vessel

Suriname

Regional Fisheries Management Organization (RFMO)

ICCAT

Estimated Total FIP Landings

4000 metric tons

FIP Leads**Organization Name**

Key Traceability

Organization Type

Consultant

Primary Contact

Tom Evans

Email

t.evans@keytraceability.com

Website Name

[Key Traceability](#)

© Fishery Progress. All Rights Reserved.

Source URL: <https://fisheryprogress.org/fip-profile/atlantic-ocean-tuna-longline-star-trading>