



KEPUTUSAN MENTERI KELAUTAN DAN PERIKANAN REPUBLIK INDONESIA
NOMOR 7 TAHUN 2022
TENTANG
ALOKASI RUMPON PADA JALUR PENANGKAPAN IKAN III DI WILAYAH
PENGELOLAAN PERIKANAN NEGARA REPUBLIK INDONESIA

DENGAN RAHMAT TUHAN YANG MAHA ESA

MENTERI KELAUTAN DAN PERIKANAN REPUBLIK INDONESIA,

Menimbang : bahwa untuk melaksanakan ketentuan Pasal 18 ayat (1) Peraturan Menteri Kelautan dan Perikanan Nomor 18 Tahun 2021 tentang Penempatan Alat Penangkapan Ikan dan Alat Bantu Penangkapan Ikan di Wilayah Pengelolaan Perikanan Negara Republik Indonesia dan Laut Lepas serta Penataan Andon Penangkapan Ikan, perlu menetapkan Keputusan Menteri Kelautan dan Perikanan tentang Alokasi Rumpon pada Jalur Penangkapan Ikan III di Wilayah Pengelolaan Perikanan Negara Republik Indonesia;

Mengingat : 1. Pasal 17 ayat (3) Undang-Undang Dasar Negara Republik Indonesia tahun 1945;
2. Undang-Undang Nomor 39 Tahun 2008 tentang Kementerian Negara (Lembaran Negara Republik Indonesia Tahun 2008 Nomor 166, Tambahan Lembaran Negara Republik Indonesia Nomor 4916);
3. Peraturan Presiden Nomor 63 Tahun 2015 tentang Kementerian Kelautan dan Perikanan (Lembaran Negara Republik Indonesia Tahun 2015 Nomor 111)

- sebagaimana telah diubah dengan Peraturan Presiden Nomor 2 Tahun 2017 tentang Perubahan atas Peraturan Presiden Nomor 63 Tahun 2015 tentang Kementerian Kelautan dan Perikanan (Lembaran Negara Republik Indonesia Tahun 2017 Nomor 5);
4. Peraturan Menteri Kelautan dan Perikanan Nomor 18 Tahun 2021 tentang Penempatan Alat Penangkapan Ikan dan Alat Bantu Penangkapan Ikan di Wilayah Pengelolaan Perikanan Negara Republik Indonesia dan Laut Lepas serta Penataan Andon Penangkapan Ikan (Lembaran Negara Republik Indonesia Tahun 2021 Nomor 628);
 5. Peraturan Menteri Kelautan dan Perikanan Nomor 48/PERMEN-KP/2020 tentang Organisasi dan Tata Kerja Kementerian Kelautan dan Perikanan (Berita Negara Republik Indonesia Tahun 2020 Nomor 1114);

MEMUTUSKAN:

Menetapkan : KEPUTUSAN MENTERI KELAUTAN DAN PERIKANAN TENTANG ALOKASI RUMPON PADA JALUR PENANGKAPAN IKAN III DI WILAYAH PENGELOLAAN PERIKANAN NEGARA REPUBLIK INDONESIA.

KESATU : Menetapkan Alokasi Rumpon pada Jalur Penangkapan Ikan III di Wilayah Pengelolaan Perikanan Negara Republik Indonesia sebagaimana tercantum dalam Lampiran yang merupakan bagian tidak terpisahkan dari Keputusan Menteri ini.

KEDUA : Alokasi Rumpon pada Jalur Penangkapan Ikan III di Wilayah Pengelolaan Perikanan Negara Republik Indonesia sebagaimana dimaksud dalam diktum KESATU, merupakan bahan pertimbangan penerbitan Surat Izin Penempatan Rumpon untuk rumpon menetap pada Jalur Penangkapan Ikan III di Wilayah Pengelolaan Perikanan Negara Republik Indonesia.

- KETIGA : Pemantauan dan evaluasi terhadap pemanfaatan Alokasi Rumpon pada Jalur Penangkapan Ikan III di Wilayah Pengelolaan Perikanan Negara Republik Indonesia sebagaimana dimaksud dalam diktum KESATU dilakukan oleh Direktur Jenderal Perikanan Tangkap.
- KEEMPAT : Keputusan Menteri ini mulai berlaku pada tanggal ditetapkan.

Ditetapkan di Jakarta
pada tanggal 3 Februari 2022

MENTERI KELAUTAN DAN PERIKANAN
REPUBLIK INDONESIA,

ttd.

SAKTI WAHYU TRENGGONO

Salinan sesuai dengan aslinya

Plt. Kepala Biro Hukum,



Tini Martini

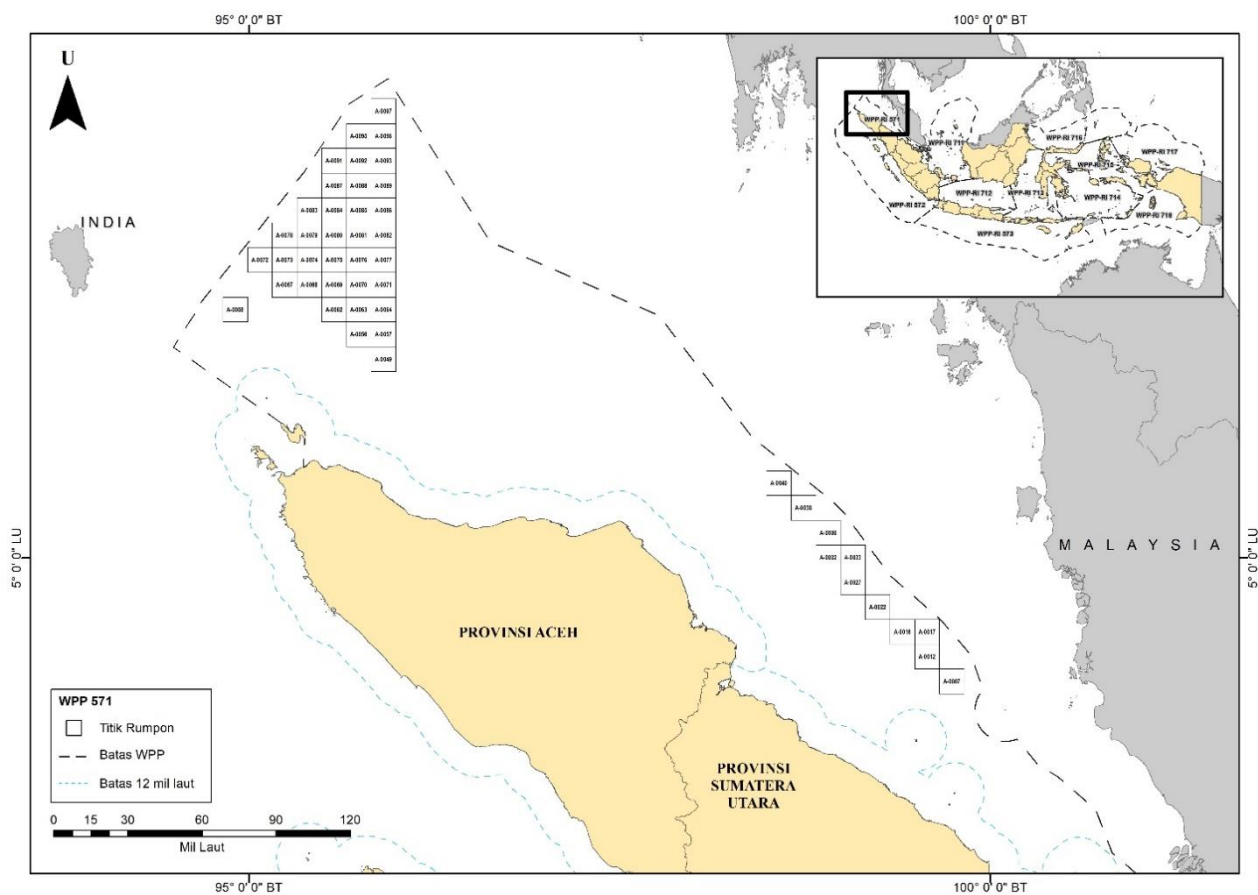
LAMPIRAN
KEPUTUSAN MENTERI KELAUTAN DAN PERIKANAN
REPUBLIK INDONESIA
NOMOR 7 TAHUN 2022
TENTANG
ALOKASI RUMPON PADA JALUR PENANGKAPAN
IKAN III DI WILAYAH PENGELOLAAN PERIKANAN
NEGARA REPUBLIK INDONESIA

ALOKASI RUMPON PADA JALUR PENANGKAPAN IKAN III DI WILAYAH
PENGELOLAAN PERIKANAN NEGARA REPUBLIK INDONESIA

1. Sebaran Jumlah Alokasi Rumpon pada Jalur Penangkapan Ikan III di Wilayah Pengelolaan Perikanan Negara Republik Indonesia

WPPNRI	Jumlah Alokasi Rumpon
WPPNRI 571	47
WPPNRI 572	1130
WPPNRI 573	732
WPPNRI 711	265
WPPNRI 712	65
WPPNRI 713	83
WPPNRI 714	0
WPPNRI 715	75
WPPNRI 716	409
WPPNRI 717	415
WPPNRI 718	222

2. Peta dan Daftar Titik Koordinat Rumpon di Wilayah Pengelolaan Perikanan Negara Republik Indonesia
 - a. Peta dan Daftar Titik Koordinat Rumpon di WPPNRI 571
 - 1) Peta



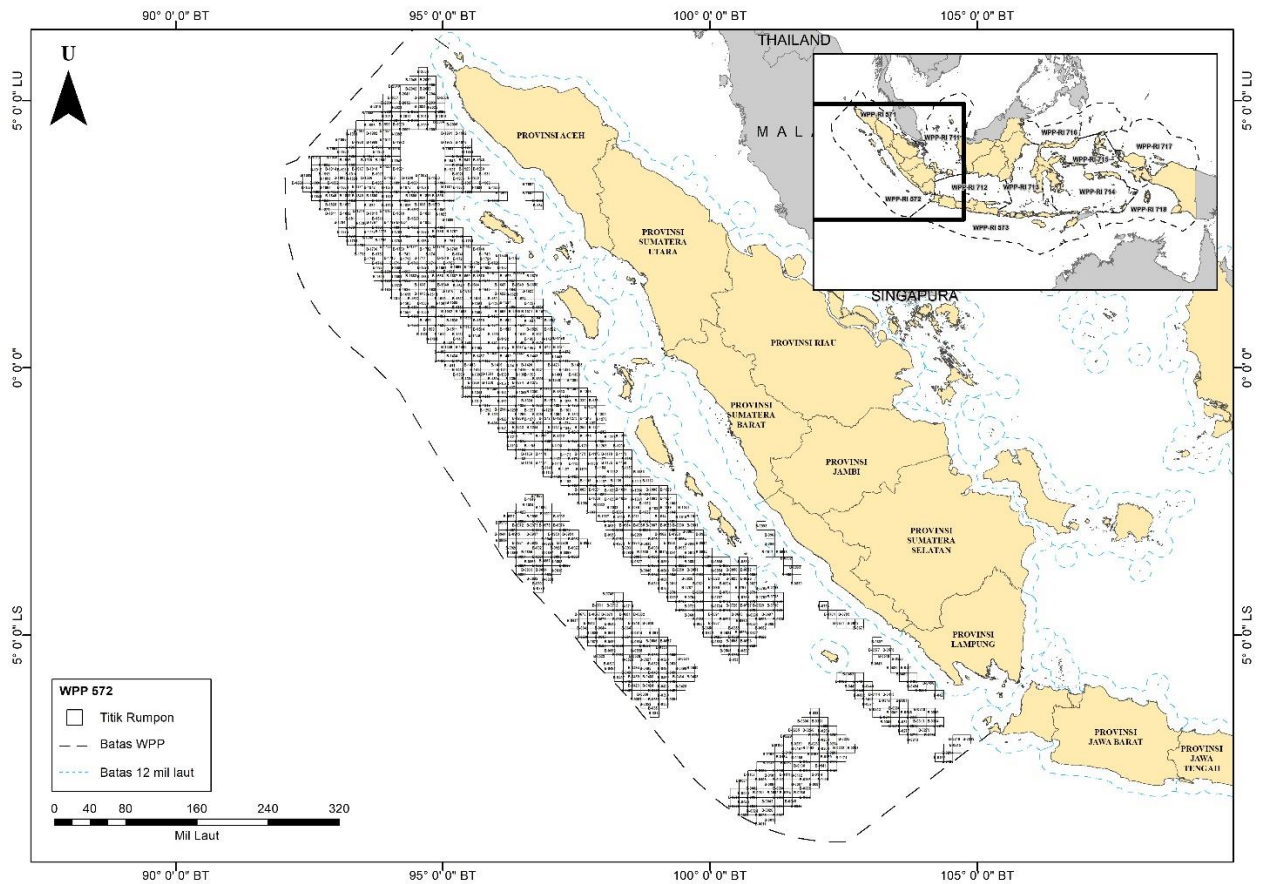
2) Daftar Titik Koordinat Rumpon

No	ID Titik Rumpon	Bujur	Lintang
1	A-0007	99° 44' 24,281" E	4° 10' 10,711" N
2	A-0012	99° 34' 24,280" E	4° 20' 10,712" N
3	A-0016	99° 24' 24,282" E	4° 30' 10,710" N
4	A-0017	99° 34' 24,280" E	4° 30' 10,710" N
5	A-0022	99° 14' 24,281" E	4° 40' 10,711" N
6	A-0027	99° 4' 24,280" E	4° 50' 10,712" N
7	A-0032	98° 54' 24,282" E	5° 0' 10,710" N
8	A-0033	99° 4' 24,280" E	5° 0' 10,710" N
9	A-0036	98° 54' 24,282" E	5° 10' 10,711" N
10	A-0038	98° 44' 24,281" E	5° 20' 10,712" N
11	A-0040	98° 34' 24,280" E	5° 30' 10,710" N
12	A-0049	95° 54' 24,282" E	6° 20' 10,712" N
13	A-0056	95° 44' 24,281" E	6° 30' 10,710" N
14	A-0057	95° 54' 24,282" E	6° 30' 10,710" N
15	A-0058	94° 54' 24,282" E	6° 40' 10,711" N
16	A-0062	95° 34' 24,280" E	6° 40' 10,711" N
17	A-0063	95° 44' 24,281" E	6° 40' 10,711" N
18	A-0064	95° 54' 24,282" E	6° 40' 10,711" N
19	A-0067	95° 14' 24,281" E	6° 50' 10,712" N
20	A-0068	95° 24' 24,282" E	6° 50' 10,712" N
21	A-0069	95° 34' 24,280" E	6° 50' 10,712" N
22	A-0070	95° 44' 24,281" E	6° 50' 10,712" N
23	A-0071	95° 54' 24,282" E	6° 50' 10,712" N
24	A-0072	95° 4' 24,280" E	7° 0' 10,710" N
25	A-0073	95° 14' 24,281" E	7° 0' 10,710" N
26	A-0074	95° 24' 24,282" E	7° 0' 10,710" N
27	A-0075	95° 34' 24,280" E	7° 0' 10,710" N
28	A-0076	95° 44' 24,281" E	7° 0' 10,710" N

No	ID Titik Rumpon	Bujur	Lintang
29	A-0077	95° 54' 24,282" E	7° 0' 10,710" N
30	A-0078	95° 14' 24,281" E	7° 10' 10,711" N
31	A-0079	95° 24' 24,282" E	7° 10' 10,711" N
32	A-0080	95° 34' 24,280" E	7° 10' 10,711" N
33	A-0081	95° 44' 24,281" E	7° 10' 10,711" N
34	A-0082	95° 54' 24,282" E	7° 10' 10,711" N
35	A-0083	95° 24' 24,282" E	7° 20' 10,712" N
36	A-0084	95° 34' 24,280" E	7° 20' 10,712" N
37	A-0085	95° 44' 24,281" E	7° 20' 10,712" N
38	A-0086	95° 54' 24,282" E	7° 20' 10,712" N
39	A-0087	95° 34' 24,280" E	7° 30' 10,710" N
40	A-0088	95° 44' 24,281" E	7° 30' 10,710" N
41	A-0089	95° 54' 24,282" E	7° 30' 10,710" N
42	A-0091	95° 34' 24,280" E	7° 40' 10,711" N
43	A-0092	95° 44' 24,281" E	7° 40' 10,711" N
44	A-0093	95° 54' 24,282" E	7° 40' 10,711" N
45	A-0095	95° 44' 24,281" E	7° 50' 10,712" N
46	A-0096	95° 54' 24,282" E	7° 50' 10,712" N
47	A-0097	95° 54' 24,282" E	8° 0' 10,710" N

b. Peta dan Daftar Titik Koordinat Rumpon di WPPNRI 572

1) Peta



2) Daftar Titik Koordinat Rumpon

No	ID Titik Rumpon	Bujur	Lintang
1	B-0011	100° 57' 30,658" E	8° 27' 27,806" S
2	B-0012	101° 7' 30,655" E	8° 27' 27,806" S
3	B-0023	100° 37' 30,655" E	8° 17' 27,805" S
4	B-0024	100° 47' 30,656" E	8° 17' 27,805" S
5	B-0025	100° 57' 30,658" E	8° 17' 27,805" S
6	B-0026	101° 7' 30,655" E	8° 17' 27,805" S
7	B-0027	101° 17' 30,656" E	8° 17' 27,805" S
8	B-0039	100° 27' 30,658" E	8° 7' 27,804" S
9	B-0040	100° 37' 30,655" E	8° 7' 27,804" S
10	B-0041	100° 47' 30,656" E	8° 7' 27,804" S
11	B-0042	100° 57' 30,658" E	8° 7' 27,804" S
12	B-0043	101° 7' 30,655" E	8° 7' 27,804" S
13	B-0044	101° 17' 30,656" E	8° 7' 27,804" S
14	B-0045	101° 27' 30,658" E	8° 7' 27,804" S
15	B-0046	101° 37' 30,655" E	8° 7' 27,804" S
16	B-0058	100° 27' 30,658" E	7° 57' 27,806" S
17	B-0059	100° 37' 30,655" E	7° 57' 27,806" S
18	B-0060	100° 47' 30,656" E	7° 57' 27,806" S
19	B-0061	100° 57' 30,658" E	7° 57' 27,806" S
20	B-0062	101° 7' 30,655" E	7° 57' 27,806" S
21	B-0063	101° 17' 30,656" E	7° 57' 27,806" S
22	B-0064	101° 27' 30,658" E	7° 57' 27,806" S
23	B-0065	101° 37' 30,655" E	7° 57' 27,806" S
24	B-0066	101° 47' 30,656" E	7° 57' 27,806" S
25	B-0081	100° 37' 30,655" E	7° 47' 27,805" S
26	B-0082	100° 47' 30,656" E	7° 47' 27,805" S
27	B-0083	100° 57' 30,658" E	7° 47' 27,805" S
28	B-0084	101° 7' 30,655" E	7° 47' 27,805" S
29	B-0085	101° 17' 30,656" E	7° 47' 27,805" S
30	B-0086	101° 27' 30,658" E	7° 47' 27,805" S
31	B-0087	101° 37' 30,655" E	7° 47' 27,805" S
32	B-0088	101° 47' 30,656" E	7° 47' 27,805" S
33	B-0089	101° 57' 30,658" E	7° 47' 27,805" S
34	B-0107	100° 47' 30,656" E	7° 37' 27,804" S
35	B-0108	100° 57' 30,658" E	7° 37' 27,804" S
36	B-0109	101° 7' 30,655" E	7° 37' 27,804" S
37	B-0110	101° 17' 30,656" E	7° 37' 27,804" S
38	B-0111	101° 27' 30,658" E	7° 37' 27,804" S
39	B-0112	101° 37' 30,655" E	7° 37' 27,804" S
40	B-0113	101° 47' 30,656" E	7° 37' 27,804" S
41	B-0114	101° 57' 30,658" E	7° 37' 27,804" S
42	B-0115	102° 7' 30,655" E	7° 37' 27,804" S
43	B-0134	100° 57' 30,658" E	7° 27' 27,806" S
44	B-0135	101° 7' 30,655" E	7° 27' 27,806" S
45	B-0136	101° 17' 30,656" E	7° 27' 27,806" S
46	B-0137	101° 27' 30,658" E	7° 27' 27,806" S
47	B-0138	101° 37' 30,655" E	7° 27' 27,806" S
48	B-0139	101° 47' 30,656" E	7° 27' 27,806" S
49	B-0140	101° 57' 30,658" E	7° 27' 27,806" S

No	ID Titik Rumpon	Bujur	Lintang
50	B-0141	102° 7' 30,655" E	7° 27' 27,806" S
51	B-0142	102° 17' 30,656" E	7° 27' 27,806" S
52	B-0163	101° 7' 30,655" E	7° 17' 27,805" S
53	B-0164	101° 17' 30,656" E	7° 17' 27,805" S
54	B-0165	101° 27' 30,658" E	7° 17' 27,805" S
55	B-0166	101° 37' 30,655" E	7° 17' 27,805" S
56	B-0167	101° 47' 30,656" E	7° 17' 27,805" S
57	B-0168	101° 57' 30,658" E	7° 17' 27,805" S
58	B-0169	102° 7' 30,655" E	7° 17' 27,805" S
59	B-0170	102° 17' 30,656" E	7° 17' 27,805" S
60	B-0171	102° 27' 30,658" E	7° 17' 27,805" S
61	B-0182	104° 17' 30,656" E	7° 17' 27,805" S
62	B-0183	104° 27' 30,658" E	7° 17' 27,805" S
63	B-0195	101° 17' 30,656" E	7° 7' 27,804" S
64	B-0196	101° 27' 30,658" E	7° 7' 27,804" S
65	B-0197	101° 37' 30,655" E	7° 7' 27,804" S
66	B-0198	101° 47' 30,656" E	7° 7' 27,804" S
67	B-0199	101° 57' 30,658" E	7° 7' 27,804" S
68	B-0200	102° 7' 30,655" E	7° 7' 27,804" S
69	B-0201	102° 17' 30,656" E	7° 7' 27,804" S
70	B-0202	102° 27' 30,658" E	7° 7' 27,804" S
71	B-0203	102° 37' 30,655" E	7° 7' 27,804" S
72	B-0214	104° 27' 30,658" E	7° 7' 27,804" S
73	B-0215	104° 37' 30,655" E	7° 7' 27,804" S
74	B-0229	101° 27' 30,658" E	6° 57' 27,806" S
75	B-0230	101° 37' 30,655" E	6° 57' 27,806" S
76	B-0231	101° 47' 30,656" E	6° 57' 27,806" S
77	B-0232	101° 57' 30,658" E	6° 57' 27,806" S
78	B-0233	102° 7' 30,655" E	6° 57' 27,806" S
79	B-0234	102° 17' 30,656" E	6° 57' 27,806" S
80	B-0235	102° 27' 30,658" E	6° 57' 27,806" S
81	B-0243	103° 47' 30,656" E	6° 57' 27,806" S
82	B-0248	104° 37' 30,655" E	6° 57' 27,806" S
83	B-0249	104° 47' 30,656" E	6° 57' 27,806" S
84	B-0265	101° 37' 30,655" E	6° 47' 27,805" S
85	B-0266	101° 47' 30,656" E	6° 47' 27,805" S
86	B-0267	101° 57' 30,658" E	6° 47' 27,805" S
87	B-0268	102° 7' 30,655" E	6° 47' 27,805" S
88	B-0269	102° 17' 30,656" E	6° 47' 27,805" S
89	B-0277	103° 37' 30,655" E	6° 47' 27,805" S
90	B-0278	103° 47' 30,656" E	6° 47' 27,805" S
91	B-0279	103° 57' 30,658" E	6° 47' 27,805" S
92	B-0280	104° 7' 30,655" E	6° 47' 27,805" S
93	B-0300	101° 47' 30,656" E	6° 37' 27,804" S
94	B-0301	101° 57' 30,658" E	6° 37' 27,804" S
95	B-0302	102° 7' 30,655" E	6° 37' 27,804" S
96	B-0309	103° 17' 30,656" E	6° 37' 27,804" S
97	B-0310	103° 27' 30,658" E	6° 37' 27,804" S
98	B-0311	103° 37' 30,655" E	6° 37' 27,804" S
99	B-0312	103° 47' 30,656" E	6° 37' 27,804" S

No	ID Titik Rumpon	Bujur	Lintang
100	B-0313	103° 57' 30,658" E	6° 37' 27,804" S
101	B-0314	104° 7' 30,655" E	6° 37' 27,804" S
102	B-0315	104° 17' 30,656" E	6° 37' 27,804" S
103	B-0318	98° 57' 30,658" E	6° 27' 27,806" S
104	B-0336	101° 57' 30,658" E	6° 27' 27,806" S
105	B-0343	103° 7' 30,655" E	6° 27' 27,806" S
106	B-0344	103° 17' 30,656" E	6° 27' 27,806" S
107	B-0345	103° 27' 30,658" E	6° 27' 27,806" S
108	B-0346	103° 37' 30,655" E	6° 27' 27,806" S
109	B-0347	103° 47' 30,656" E	6° 27' 27,806" S
110	B-0348	103° 57' 30,658" E	6° 27' 27,806" S
111	B-0349	104° 7' 30,655" E	6° 27' 27,806" S
112	B-0352	98° 47' 30,656" E	6° 17' 27,805" S
113	B-0353	98° 57' 30,658" E	6° 17' 27,805" S
114	B-0354	99° 7' 30,655" E	6° 17' 27,805" S
115	B-0377	102° 57' 30,658" E	6° 17' 27,805" S
116	B-0378	103° 7' 30,655" E	6° 17' 27,805" S
117	B-0379	103° 17' 30,656" E	6° 17' 27,805" S
118	B-0380	103° 27' 30,658" E	6° 17' 27,805" S
119	B-0381	103° 37' 30,655" E	6° 17' 27,805" S
120	B-0387	98° 37' 30,655" E	6° 7' 27,804" S
121	B-0388	98° 47' 30,656" E	6° 7' 27,804" S
122	B-0389	98° 57' 30,658" E	6° 7' 27,804" S
123	B-0390	99° 7' 30,655" E	6° 7' 27,804" S
124	B-0391	99° 17' 30,656" E	6° 7' 27,804" S
125	B-0412	102° 47' 30,656" E	6° 7' 27,804" S
126	B-0413	102° 57' 30,658" E	6° 7' 27,804" S
127	B-0414	103° 7' 30,655" E	6° 7' 27,804" S
128	B-0415	103° 17' 30,656" E	6° 7' 27,804" S
129	B-0421	104° 17' 30,656" E	6° 7' 27,804" S
130	B-0422	98° 27' 30,658" E	5° 57' 27,806" S
131	B-0423	98° 37' 30,655" E	5° 57' 27,806" S
132	B-0424	98° 47' 30,656" E	5° 57' 27,806" S
133	B-0425	98° 57' 30,658" E	5° 57' 27,806" S
134	B-0426	99° 7' 30,655" E	5° 57' 27,806" S
135	B-0427	99° 17' 30,656" E	5° 57' 27,806" S
136	B-0428	99° 27' 30,658" E	5° 57' 27,806" S
137	B-0447	102° 37' 30,655" E	5° 57' 27,806" S
138	B-0448	102° 47' 30,656" E	5° 57' 27,806" S
139	B-0449	102° 57' 30,658" E	5° 57' 27,806" S
140	B-0454	103° 47' 30,656" E	5° 57' 27,806" S
141	B-0455	103° 57' 30,658" E	5° 57' 27,806" S
142	B-0456	104° 7' 30,655" E	5° 57' 27,806" S
143	B-0457	98° 17' 30,656" E	5° 47' 27,805" S
144	B-0458	98° 27' 30,658" E	5° 47' 27,805" S
145	B-0459	98° 37' 30,655" E	5° 47' 27,805" S
146	B-0460	98° 47' 30,656" E	5° 47' 27,805" S
147	B-0461	98° 57' 30,658" E	5° 47' 27,805" S
148	B-0462	99° 7' 30,655" E	5° 47' 27,805" S
149	B-0463	99° 17' 30,656" E	5° 47' 27,805" S

No	ID Titik Rumpon	Bujur	Lintang
150	B-0464	99° 27' 30,658" E	5° 47' 27,805" S
151	B-0465	99° 37' 30,655" E	5° 47' 27,805" S
152	B-0482	102° 27' 30,658" E	5° 47' 27,805" S
153	B-0483	102° 37' 30,655" E	5° 47' 27,805" S
154	B-0484	102° 47' 30,656" E	5° 47' 27,805" S
155	B-0489	103° 37' 30,655" E	5° 47' 27,805" S
156	B-0490	103° 47' 30,656" E	5° 47' 27,805" S
157	B-0491	98° 7' 30,655" E	5° 37' 27,804" S
158	B-0492	98° 17' 30,656" E	5° 37' 27,804" S
159	B-0493	98° 27' 30,658" E	5° 37' 27,804" S
160	B-0494	98° 37' 30,655" E	5° 37' 27,804" S
161	B-0495	98° 47' 30,656" E	5° 37' 27,804" S
162	B-0496	98° 57' 30,658" E	5° 37' 27,804" S
163	B-0497	99° 7' 30,655" E	5° 37' 27,804" S
164	B-0498	99° 17' 30,656" E	5° 37' 27,804" S
165	B-0499	99° 27' 30,658" E	5° 37' 27,804" S
166	B-0500	99° 37' 30,655" E	5° 37' 27,804" S
167	B-0520	103° 27' 30,658" E	5° 37' 27,804" S
168	B-0521	103° 37' 30,655" E	5° 37' 27,804" S
169	B-0522	97° 57' 30,658" E	5° 27' 27,806" S
170	B-0523	98° 7' 30,655" E	5° 27' 27,806" S
171	B-0524	98° 17' 30,656" E	5° 27' 27,806" S
172	B-0525	98° 27' 30,658" E	5° 27' 27,806" S
173	B-0526	98° 37' 30,655" E	5° 27' 27,806" S
174	B-0527	98° 47' 30,656" E	5° 27' 27,806" S
175	B-0528	98° 57' 30,658" E	5° 27' 27,806" S
176	B-0529	99° 7' 30,655" E	5° 27' 27,806" S
177	B-0530	99° 17' 30,656" E	5° 27' 27,806" S
178	B-0531	99° 27' 30,658" E	5° 27' 27,806" S
179	B-0537	100° 27' 30,658" E	5° 27' 27,806" S
180	B-0548	103° 7' 30,655" E	5° 27' 27,806" S
181	B-0549	103° 17' 30,656" E	5° 27' 27,806" S
182	B-0550	103° 27' 30,658" E	5° 27' 27,806" S
183	B-0551	97° 57' 30,658" E	5° 17' 27,805" S
184	B-0552	98° 7' 30,655" E	5° 17' 27,805" S
185	B-0553	98° 17' 30,656" E	5° 17' 27,805" S
186	B-0554	98° 27' 30,658" E	5° 17' 27,805" S
187	B-0555	98° 37' 30,655" E	5° 17' 27,805" S
188	B-0556	98° 47' 30,656" E	5° 17' 27,805" S
189	B-0557	98° 57' 30,658" E	5° 17' 27,805" S
190	B-0558	99° 7' 30,655" E	5° 17' 27,805" S
191	B-0559	99° 17' 30,656" E	5° 17' 27,805" S
192	B-0565	100° 17' 30,656" E	5° 17' 27,805" S
193	B-0566	100° 27' 30,658" E	5° 17' 27,805" S
194	B-0567	100° 37' 30,655" E	5° 17' 27,805" S
195	B-0577	103° 7' 30,655" E	5° 17' 27,805" S
196	B-0578	103° 17' 30,656" E	5° 17' 27,805" S
197	B-0579	97° 47' 30,656" E	5° 7' 27,804" S
198	B-0580	97° 57' 30,658" E	5° 7' 27,804" S
199	B-0581	98° 7' 30,655" E	5° 7' 27,804" S

No	ID Titik Rumpon	Bujur	Lintang
200	B-0582	98° 17' 30,656" E	5° 7' 27,804" S
201	B-0583	98° 27' 30,658" E	5° 7' 27,804" S
202	B-0584	98° 37' 30,655" E	5° 7' 27,804" S
203	B-0585	98° 47' 30,656" E	5° 7' 27,804" S
204	B-0586	98° 57' 30,658" E	5° 7' 27,804" S
205	B-0587	99° 7' 30,655" E	5° 7' 27,804" S
206	B-0593	100° 7' 30,655" E	5° 7' 27,804" S
207	B-0594	100° 17' 30,656" E	5° 7' 27,804" S
208	B-0595	100° 27' 30,658" E	5° 7' 27,804" S
209	B-0596	100° 37' 30,655" E	5° 7' 27,804" S
210	B-0597	100° 47' 30,656" E	5° 7' 27,804" S
211	B-0607	103° 7' 30,655" E	5° 7' 27,804" S
212	B-0608	97° 37' 30,655" E	4° 57' 27,806" S
213	B-0609	97° 47' 30,656" E	4° 57' 27,806" S
214	B-0610	97° 57' 30,658" E	4° 57' 27,806" S
215	B-0611	98° 7' 30,655" E	4° 57' 27,806" S
216	B-0612	98° 17' 30,656" E	4° 57' 27,806" S
217	B-0613	98° 27' 30,658" E	4° 57' 27,806" S
218	B-0614	98° 37' 30,655" E	4° 57' 27,806" S
219	B-0615	98° 47' 30,656" E	4° 57' 27,806" S
220	B-0616	98° 57' 30,658" E	4° 57' 27,806" S
221	B-0622	99° 57' 30,658" E	4° 57' 27,806" S
222	B-0623	100° 7' 30,655" E	4° 57' 27,806" S
223	B-0624	100° 17' 30,656" E	4° 57' 27,806" S
224	B-0625	100° 27' 30,658" E	4° 57' 27,806" S
225	B-0626	100° 37' 30,655" E	4° 57' 27,806" S
226	B-0627	100° 47' 30,656" E	4° 57' 27,806" S
227	B-0628	100° 57' 30,658" E	4° 57' 27,806" S
228	B-0641	97° 27' 30,658" E	4° 47' 27,805" S
229	B-0642	97° 37' 30,655" E	4° 47' 27,805" S
230	B-0643	97° 47' 30,656" E	4° 47' 27,805" S
231	B-0644	97° 57' 30,658" E	4° 47' 27,805" S
232	B-0645	98° 7' 30,655" E	4° 47' 27,805" S
233	B-0646	98° 17' 30,656" E	4° 47' 27,805" S
234	B-0647	98° 27' 30,658" E	4° 47' 27,805" S
235	B-0648	98° 37' 30,655" E	4° 47' 27,805" S
236	B-0649	98° 47' 30,656" E	4° 47' 27,805" S
237	B-0655	99° 47' 30,656" E	4° 47' 27,805" S
238	B-0656	99° 57' 30,658" E	4° 47' 27,805" S
239	B-0657	100° 7' 30,655" E	4° 47' 27,805" S
240	B-0658	100° 17' 30,656" E	4° 47' 27,805" S
241	B-0659	100° 27' 30,658" E	4° 47' 27,805" S
242	B-0660	100° 37' 30,655" E	4° 47' 27,805" S
243	B-0661	100° 47' 30,656" E	4° 47' 27,805" S
244	B-0662	100° 57' 30,658" E	4° 47' 27,805" S
245	B-0663	101° 7' 30,655" E	4° 47' 27,805" S
246	B-0671	102° 27' 30,658" E	4° 47' 27,805" S
247	B-0672	102° 37' 30,655" E	4° 47' 27,805" S
248	B-0673	102° 47' 30,656" E	4° 47' 27,805" S
249	B-0676	97° 37' 30,655" E	4° 37' 27,804" S

No	ID Titik Rumpon	Bujur	Lintang
250	B-0677	97° 47' 30,656" E	4° 37' 27,804" S
251	B-0678	97° 57' 30,658" E	4° 37' 27,804" S
252	B-0679	98° 7' 30,655" E	4° 37' 27,804" S
253	B-0680	98° 17' 30,656" E	4° 37' 27,804" S
254	B-0681	98° 27' 30,658" E	4° 37' 27,804" S
255	B-0682	98° 37' 30,655" E	4° 37' 27,804" S
256	B-0688	99° 37' 30,655" E	4° 37' 27,804" S
257	B-0689	99° 47' 30,656" E	4° 37' 27,804" S
258	B-0690	99° 57' 30,658" E	4° 37' 27,804" S
259	B-0691	100° 7' 30,655" E	4° 37' 27,804" S
260	B-0692	100° 17' 30,656" E	4° 37' 27,804" S
261	B-0693	100° 27' 30,658" E	4° 37' 27,804" S
262	B-0694	100° 37' 30,655" E	4° 37' 27,804" S
263	B-0695	100° 47' 30,656" E	4° 37' 27,804" S
264	B-0696	100° 57' 30,658" E	4° 37' 27,804" S
265	B-0697	101° 7' 30,655" E	4° 37' 27,804" S
266	B-0698	101° 17' 30,656" E	4° 37' 27,804" S
267	B-0704	102° 17' 30,656" E	4° 37' 27,804" S
268	B-0705	102° 27' 30,658" E	4° 37' 27,804" S
269	B-0711	97° 57' 30,658" E	4° 27' 27,806" S
270	B-0712	98° 7' 30,655" E	4° 27' 27,806" S
271	B-0713	98° 17' 30,656" E	4° 27' 27,806" S
272	B-0714	98° 27' 30,658" E	4° 27' 27,806" S
273	B-0720	99° 27' 30,658" E	4° 27' 27,806" S
274	B-0721	99° 37' 30,655" E	4° 27' 27,806" S
275	B-0722	99° 47' 30,656" E	4° 27' 27,806" S
276	B-0723	99° 57' 30,658" E	4° 27' 27,806" S
277	B-0724	100° 7' 30,655" E	4° 27' 27,806" S
278	B-0725	100° 17' 30,656" E	4° 27' 27,806" S
279	B-0726	100° 27' 30,658" E	4° 27' 27,806" S
280	B-0727	100° 37' 30,655" E	4° 27' 27,806" S
281	B-0728	100° 47' 30,656" E	4° 27' 27,806" S
282	B-0729	100° 57' 30,658" E	4° 27' 27,806" S
283	B-0730	101° 7' 30,655" E	4° 27' 27,806" S
284	B-0731	101° 17' 30,656" E	4° 27' 27,806" S
285	B-0736	102° 7' 30,655" E	4° 27' 27,806" S
286	B-0745	98° 7' 30,655" E	4° 17' 27,805" S
287	B-0746	98° 17' 30,656" E	4° 17' 27,805" S
288	B-0752	99° 17' 30,656" E	4° 17' 27,805" S
289	B-0753	99° 27' 30,658" E	4° 17' 27,805" S
290	B-0754	99° 37' 30,655" E	4° 17' 27,805" S
291	B-0755	99° 47' 30,656" E	4° 17' 27,805" S
292	B-0756	99° 57' 30,658" E	4° 17' 27,805" S
293	B-0757	100° 7' 30,655" E	4° 17' 27,805" S
294	B-0758	100° 17' 30,656" E	4° 17' 27,805" S
295	B-0759	100° 27' 30,658" E	4° 17' 27,805" S
296	B-0760	100° 37' 30,655" E	4° 17' 27,805" S
297	B-0761	100° 47' 30,656" E	4° 17' 27,805" S
298	B-0762	100° 57' 30,658" E	4° 17' 27,805" S
299	B-0763	101° 7' 30,655" E	4° 17' 27,805" S

No	ID Titik Rumpon	Bujur	Lintang
300	B-0764	101° 17' 30,656" E	4° 17' 27,805" S
301	B-0770	96° 47' 30,656" E	4° 7' 27,804" S
302	B-0784	99° 7' 30,655" E	4° 7' 27,804" S
303	B-0785	99° 17' 30,656" E	4° 7' 27,804" S
304	B-0786	99° 27' 30,658" E	4° 7' 27,804" S
305	B-0787	99° 37' 30,655" E	4° 7' 27,804" S
306	B-0788	99° 47' 30,656" E	4° 7' 27,804" S
307	B-0789	99° 57' 30,658" E	4° 7' 27,804" S
308	B-0790	100° 7' 30,655" E	4° 7' 27,804" S
309	B-0791	100° 17' 30,656" E	4° 7' 27,804" S
310	B-0792	100° 27' 30,658" E	4° 7' 27,804" S
311	B-0793	100° 37' 30,655" E	4° 7' 27,804" S
312	B-0794	100° 47' 30,656" E	4° 7' 27,804" S
313	B-0795	100° 57' 30,658" E	4° 7' 27,804" S
314	B-0796	101° 7' 30,655" E	4° 7' 27,804" S
315	B-0802	96° 37' 30,655" E	3° 57' 27,806" S
316	B-0803	96° 47' 30,656" E	3° 57' 27,806" S
317	B-0804	96° 57' 30,658" E	3° 57' 27,806" S
318	B-0816	98° 57' 30,658" E	3° 57' 27,806" S
319	B-0817	99° 7' 30,655" E	3° 57' 27,806" S
320	B-0818	99° 17' 30,656" E	3° 57' 27,806" S
321	B-0819	99° 27' 30,658" E	3° 57' 27,806" S
322	B-0820	99° 37' 30,655" E	3° 57' 27,806" S
323	B-0821	99° 47' 30,656" E	3° 57' 27,806" S
324	B-0822	99° 57' 30,658" E	3° 57' 27,806" S
325	B-0823	100° 7' 30,655" E	3° 57' 27,806" S
326	B-0824	100° 17' 30,656" E	3° 57' 27,806" S
327	B-0825	100° 27' 30,658" E	3° 57' 27,806" S
328	B-0826	100° 37' 30,655" E	3° 57' 27,806" S
329	B-0827	100° 47' 30,656" E	3° 57' 27,806" S
330	B-0830	101° 37' 30,655" E	3° 57' 27,806" S
331	B-0832	96° 27' 30,658" E	3° 47' 27,805" S
332	B-0833	96° 37' 30,655" E	3° 47' 27,805" S
333	B-0834	96° 47' 30,656" E	3° 47' 27,805" S
334	B-0835	96° 57' 30,658" E	3° 47' 27,805" S
335	B-0836	97° 7' 30,655" E	3° 47' 27,805" S
336	B-0846	98° 47' 30,656" E	3° 47' 27,805" S
337	B-0847	98° 57' 30,658" E	3° 47' 27,805" S
338	B-0848	99° 7' 30,655" E	3° 47' 27,805" S
339	B-0849	99° 17' 30,656" E	3° 47' 27,805" S
340	B-0850	99° 27' 30,658" E	3° 47' 27,805" S
341	B-0851	99° 37' 30,655" E	3° 47' 27,805" S
342	B-0852	99° 47' 30,656" E	3° 47' 27,805" S
343	B-0853	99° 57' 30,658" E	3° 47' 27,805" S
344	B-0854	100° 7' 30,655" E	3° 47' 27,805" S
345	B-0855	100° 17' 30,656" E	3° 47' 27,805" S
346	B-0856	100° 27' 30,658" E	3° 47' 27,805" S
347	B-0857	100° 37' 30,655" E	3° 47' 27,805" S
348	B-0858	100° 47' 30,656" E	3° 47' 27,805" S
349	B-0862	101° 27' 30,658" E	3° 47' 27,805" S

No	ID Titik Rumpon	Bujur	Lintang
350	B-0863	101° 37' 30,655" E	3° 47' 27,805" S
351	B-0864	96° 27' 30,658" E	3° 37' 27,804" S
352	B-0865	96° 37' 30,655" E	3° 37' 27,804" S
353	B-0866	96° 47' 30,656" E	3° 37' 27,804" S
354	B-0867	96° 57' 30,658" E	3° 37' 27,804" S
355	B-0868	97° 7' 30,655" E	3° 37' 27,804" S
356	B-0869	97° 17' 30,656" E	3° 37' 27,804" S
357	B-0877	98° 37' 30,655" E	3° 37' 27,804" S
358	B-0878	98° 47' 30,656" E	3° 37' 27,804" S
359	B-0879	98° 57' 30,658" E	3° 37' 27,804" S
360	B-0880	99° 7' 30,655" E	3° 37' 27,804" S
361	B-0881	99° 17' 30,656" E	3° 37' 27,804" S
362	B-0882	99° 27' 30,658" E	3° 37' 27,804" S
363	B-0883	99° 37' 30,655" E	3° 37' 27,804" S
364	B-0884	99° 47' 30,656" E	3° 37' 27,804" S
365	B-0885	99° 57' 30,658" E	3° 37' 27,804" S
366	B-0886	100° 7' 30,655" E	3° 37' 27,804" S
367	B-0887	100° 17' 30,656" E	3° 37' 27,804" S
368	B-0888	100° 37' 30,655" E	3° 37' 27,804" S
369	B-0892	101° 27' 30,658" E	3° 37' 27,804" S
370	B-0893	96° 17' 30,656" E	3° 27' 27,806" S
371	B-0894	96° 27' 30,658" E	3° 27' 27,806" S
372	B-0895	96° 37' 30,655" E	3° 27' 27,806" S
373	B-0896	96° 47' 30,656" E	3° 27' 27,806" S
374	B-0897	96° 57' 30,658" E	3° 27' 27,806" S
375	B-0898	97° 7' 30,655" E	3° 27' 27,806" S
376	B-0899	97° 17' 30,656" E	3° 27' 27,806" S
377	B-0900	97° 27' 30,658" E	3° 27' 27,806" S
378	B-0906	98° 27' 30,658" E	3° 27' 27,806" S
379	B-0907	98° 37' 30,655" E	3° 27' 27,806" S
380	B-0908	98° 47' 30,656" E	3° 27' 27,806" S
381	B-0909	98° 57' 30,658" E	3° 27' 27,806" S
382	B-0910	99° 7' 30,655" E	3° 27' 27,806" S
383	B-0911	99° 17' 30,656" E	3° 27' 27,806" S
384	B-0912	99° 27' 30,658" E	3° 27' 27,806" S
385	B-0913	99° 37' 30,655" E	3° 27' 27,806" S
386	B-0914	99° 47' 30,656" E	3° 27' 27,806" S
387	B-0915	99° 57' 30,658" E	3° 27' 27,806" S
388	B-0917	101° 7' 30,655" E	3° 27' 27,806" S
389	B-0918	101° 17' 30,656" E	3° 27' 27,806" S
390	B-0919	96° 7' 30,655" E	3° 17' 27,805" S
391	B-0920	96° 17' 30,656" E	3° 17' 27,805" S
392	B-0921	96° 27' 30,658" E	3° 17' 27,805" S
393	B-0922	96° 37' 30,655" E	3° 17' 27,805" S
394	B-0923	96° 47' 30,656" E	3° 17' 27,805" S
395	B-0924	96° 57' 30,658" E	3° 17' 27,805" S
396	B-0925	97° 7' 30,655" E	3° 17' 27,805" S
397	B-0926	97° 17' 30,656" E	3° 17' 27,805" S
398	B-0927	97° 27' 30,658" E	3° 17' 27,805" S
399	B-0928	97° 37' 30,655" E	3° 17' 27,805" S

No	ID Titik Rumpon	Bujur	Lintang
400	B-0932	98° 17' 30,656" E	3° 17' 27,805" S
401	B-0933	98° 27' 30,658" E	3° 17' 27,805" S
402	B-0934	98° 37' 30,655" E	3° 17' 27,805" S
403	B-0935	98° 47' 30,656" E	3° 17' 27,805" S
404	B-0936	98° 57' 30,658" E	3° 17' 27,805" S
405	B-0937	99° 7' 30,655" E	3° 17' 27,805" S
406	B-0938	99° 17' 30,656" E	3° 17' 27,805" S
407	B-0939	99° 27' 30,658" E	3° 17' 27,805" S
408	B-0940	99° 37' 30,655" E	3° 17' 27,805" S
409	B-0941	99° 47' 30,656" E	3° 17' 27,805" S
410	B-0943	101° 7' 30,655" E	3° 17' 27,805" S
411	B-0944	96° 7' 30,655" E	3° 7' 27,804" S
412	B-0945	96° 17' 30,656" E	3° 7' 27,804" S
413	B-0946	96° 27' 30,658" E	3° 7' 27,804" S
414	B-0947	96° 37' 30,655" E	3° 7' 27,804" S
415	B-0948	96° 47' 30,656" E	3° 7' 27,804" S
416	B-0949	96° 57' 30,658" E	3° 7' 27,804" S
417	B-0950	97° 7' 30,655" E	3° 7' 27,804" S
418	B-0951	97° 17' 30,656" E	3° 7' 27,804" S
419	B-0952	97° 27' 30,658" E	3° 7' 27,804" S
420	B-0956	98° 7' 30,655" E	3° 7' 27,804" S
421	B-0957	98° 17' 30,656" E	3° 7' 27,804" S
422	B-0958	98° 27' 30,658" E	3° 7' 27,804" S
423	B-0959	98° 37' 30,655" E	3° 7' 27,804" S
424	B-0960	98° 47' 30,656" E	3° 7' 27,804" S
425	B-0961	98° 57' 30,658" E	3° 7' 27,804" S
426	B-0962	99° 7' 30,655" E	3° 7' 27,804" S
427	B-0963	99° 17' 30,656" E	3° 7' 27,804" S
428	B-0964	99° 27' 30,658" E	3° 7' 27,804" S
429	B-0965	99° 37' 30,655" E	3° 7' 27,804" S
430	B-0966	99° 47' 30,656" E	3° 7' 27,804" S
431	B-0968	101° 7' 30,655" E	3° 7' 27,804" S
432	B-0970	96° 7' 30,655" E	2° 57' 27,806" S
433	B-0971	96° 17' 30,656" E	2° 57' 27,806" S
434	B-0972	96° 27' 30,658" E	2° 57' 27,806" S
435	B-0973	96° 37' 30,655" E	2° 57' 27,806" S
436	B-0974	96° 47' 30,656" E	2° 57' 27,806" S
437	B-0975	96° 57' 30,658" E	2° 57' 27,806" S
438	B-0976	97° 7' 30,655" E	2° 57' 27,806" S
439	B-0977	97° 17' 30,656" E	2° 57' 27,806" S
440	B-0982	98° 7' 30,655" E	2° 57' 27,806" S
441	B-0983	98° 17' 30,656" E	2° 57' 27,806" S
442	B-0984	98° 27' 30,658" E	2° 57' 27,806" S
443	B-0985	98° 37' 30,655" E	2° 57' 27,806" S
444	B-0986	98° 47' 30,656" E	2° 57' 27,806" S
445	B-0987	98° 57' 30,658" E	2° 57' 27,806" S
446	B-0988	99° 7' 30,655" E	2° 57' 27,806" S
447	B-0989	99° 17' 30,656" E	2° 57' 27,806" S
448	B-0990	99° 27' 30,658" E	2° 57' 27,806" S
449	B-0991	99° 37' 30,655" E	2° 57' 27,806" S

No	ID Titik Rumpon	Bujur	Lintang
450	B-0993	100° 57' 30,658" E	2° 57' 27,806" S
451	B-0997	96° 17' 30,656" E	2° 47' 27,805" S
452	B-0998	96° 27' 30,658" E	2° 47' 27,805" S
453	B-0999	96° 37' 30,655" E	2° 47' 27,805" S
454	B-1000	96° 47' 30,656" E	2° 47' 27,805" S
455	B-1001	96° 57' 30,658" E	2° 47' 27,805" S
456	B-1002	97° 7' 30,655" E	2° 47' 27,805" S
457	B-1007	97° 57' 30,658" E	2° 47' 27,805" S
458	B-1008	98° 7' 30,655" E	2° 47' 27,805" S
459	B-1009	98° 17' 30,656" E	2° 47' 27,805" S
460	B-1010	98° 27' 30,658" E	2° 47' 27,805" S
461	B-1011	98° 37' 30,655" E	2° 47' 27,805" S
462	B-1012	98° 47' 30,656" E	2° 47' 27,805" S
463	B-1013	98° 57' 30,658" E	2° 47' 27,805" S
464	B-1014	99° 7' 30,655" E	2° 47' 27,805" S
465	B-1015	99° 17' 30,656" E	2° 47' 27,805" S
466	B-1016	99° 27' 30,658" E	2° 47' 27,805" S
467	B-1017	99° 37' 30,655" E	2° 47' 27,805" S
468	B-1023	96° 27' 30,658" E	2° 37' 27,804" S
469	B-1024	96° 37' 30,655" E	2° 37' 27,804" S
470	B-1025	96° 47' 30,656" E	2° 37' 27,804" S
471	B-1026	96° 57' 30,658" E	2° 37' 27,804" S
472	B-1031	97° 47' 30,656" E	2° 37' 27,804" S
473	B-1032	97° 57' 30,658" E	2° 37' 27,804" S
474	B-1033	98° 7' 30,655" E	2° 37' 27,804" S
475	B-1034	98° 17' 30,656" E	2° 37' 27,804" S
476	B-1035	98° 27' 30,658" E	2° 37' 27,804" S
477	B-1036	98° 37' 30,655" E	2° 37' 27,804" S
478	B-1037	98° 47' 30,656" E	2° 37' 27,804" S
479	B-1038	98° 57' 30,658" E	2° 37' 27,804" S
480	B-1039	99° 7' 30,655" E	2° 37' 27,804" S
481	B-1040	99° 17' 30,656" E	2° 37' 27,804" S
482	B-1041	99° 27' 30,658" E	2° 37' 27,804" S
483	B-1049	96° 37' 30,655" E	2° 27' 27,806" S
484	B-1050	96° 47' 30,656" E	2° 27' 27,806" S
485	B-1055	97° 37' 30,655" E	2° 27' 27,806" S
486	B-1056	97° 47' 30,656" E	2° 27' 27,806" S
487	B-1057	97° 57' 30,658" E	2° 27' 27,806" S
488	B-1058	98° 7' 30,655" E	2° 27' 27,806" S
489	B-1059	98° 17' 30,656" E	2° 27' 27,806" S
490	B-1060	98° 27' 30,658" E	2° 27' 27,806" S
491	B-1061	98° 37' 30,655" E	2° 27' 27,806" S
492	B-1062	98° 47' 30,656" E	2° 27' 27,806" S
493	B-1063	98° 57' 30,658" E	2° 27' 27,806" S
494	B-1064	99° 7' 30,655" E	2° 27' 27,806" S
495	B-1065	99° 17' 30,656" E	2° 27' 27,806" S
496	B-1079	97° 27' 30,658" E	2° 17' 27,805" S
497	B-1080	97° 37' 30,655" E	2° 17' 27,805" S
498	B-1081	97° 47' 30,656" E	2° 17' 27,805" S
499	B-1082	97° 57' 30,658" E	2° 17' 27,805" S

No	ID Titik Rumpon	Bujur	Lintang
500	B-1083	98° 7' 30,655" E	2° 17' 27,805" S
501	B-1084	98° 17' 30,656" E	2° 17' 27,805" S
502	B-1085	98° 27' 30,658" E	2° 17' 27,805" S
503	B-1086	98° 37' 30,655" E	2° 17' 27,805" S
504	B-1087	98° 47' 30,656" E	2° 17' 27,805" S
505	B-1088	98° 57' 30,658" E	2° 17' 27,805" S
506	B-1089	99° 7' 30,655" E	2° 17' 27,805" S
507	B-1103	97° 17' 30,656" E	2° 7' 27,804" S
508	B-1104	97° 27' 30,658" E	2° 7' 27,804" S
509	B-1105	97° 37' 30,655" E	2° 7' 27,804" S
510	B-1106	97° 47' 30,656" E	2° 7' 27,804" S
511	B-1107	97° 57' 30,658" E	2° 7' 27,804" S
512	B-1108	98° 7' 30,655" E	2° 7' 27,804" S
513	B-1109	98° 17' 30,656" E	2° 7' 27,804" S
514	B-1110	98° 27' 30,658" E	2° 7' 27,804" S
515	B-1111	98° 37' 30,655" E	2° 7' 27,804" S
516	B-1112	98° 47' 30,656" E	2° 7' 27,804" S
517	B-1125	96° 57' 30,658" E	1° 57' 27,806" S
518	B-1126	97° 7' 30,655" E	1° 57' 27,806" S
519	B-1127	97° 17' 30,656" E	1° 57' 27,806" S
520	B-1128	97° 27' 30,658" E	1° 57' 27,806" S
521	B-1129	97° 37' 30,655" E	1° 57' 27,806" S
522	B-1130	97° 47' 30,656" E	1° 57' 27,806" S
523	B-1131	97° 57' 30,658" E	1° 57' 27,806" S
524	B-1132	98° 7' 30,655" E	1° 57' 27,806" S
525	B-1133	98° 17' 30,656" E	1° 57' 27,806" S
526	B-1134	98° 27' 30,658" E	1° 57' 27,806" S
527	B-1135	98° 37' 30,655" E	1° 57' 27,806" S
528	B-1146	96° 37' 30,655" E	1° 47' 27,805" S
529	B-1147	96° 47' 30,656" E	1° 47' 27,805" S
530	B-1148	96° 57' 30,658" E	1° 47' 27,805" S
531	B-1149	97° 7' 30,655" E	1° 47' 27,805" S
532	B-1150	97° 17' 30,656" E	1° 47' 27,805" S
533	B-1151	97° 27' 30,658" E	1° 47' 27,805" S
534	B-1152	97° 37' 30,655" E	1° 47' 27,805" S
535	B-1153	97° 47' 30,656" E	1° 47' 27,805" S
536	B-1154	97° 57' 30,658" E	1° 47' 27,805" S
537	B-1155	98° 7' 30,655" E	1° 47' 27,805" S
538	B-1156	98° 17' 30,656" E	1° 47' 27,805" S
539	B-1157	98° 27' 30,658" E	1° 47' 27,805" S
540	B-1168	96° 27' 30,658" E	1° 37' 27,804" S
541	B-1169	96° 37' 30,655" E	1° 37' 27,804" S
542	B-1170	96° 47' 30,656" E	1° 37' 27,804" S
543	B-1171	96° 57' 30,658" E	1° 37' 27,804" S
544	B-1172	97° 7' 30,655" E	1° 37' 27,804" S
545	B-1173	97° 17' 30,656" E	1° 37' 27,804" S
546	B-1174	97° 27' 30,658" E	1° 37' 27,804" S
547	B-1175	97° 37' 30,655" E	1° 37' 27,804" S
548	B-1176	97° 47' 30,656" E	1° 37' 27,804" S
549	B-1177	97° 57' 30,658" E	1° 37' 27,804" S

No	ID Titik Rumpon	Bujur	Lintang
550	B-1178	98° 7' 30,655" E	1° 37' 27,804" S
551	B-1179	98° 17' 30,656" E	1° 37' 27,804" S
552	B-1180	98° 27' 30,658" E	1° 37' 27,804" S
553	B-1193	96° 17' 30,656" E	1° 27' 27,806" S
554	B-1194	96° 27' 30,658" E	1° 27' 27,806" S
555	B-1195	96° 37' 30,655" E	1° 27' 27,806" S
556	B-1196	96° 47' 30,656" E	1° 27' 27,806" S
557	B-1197	96° 57' 30,658" E	1° 27' 27,806" S
558	B-1198	97° 7' 30,655" E	1° 27' 27,806" S
559	B-1199	97° 17' 30,656" E	1° 27' 27,806" S
560	B-1200	97° 27' 30,658" E	1° 27' 27,806" S
561	B-1201	97° 37' 30,655" E	1° 27' 27,806" S
562	B-1202	97° 47' 30,656" E	1° 27' 27,806" S
563	B-1203	97° 57' 30,658" E	1° 27' 27,806" S
564	B-1204	98° 7' 30,655" E	1° 27' 27,806" S
565	B-1205	98° 17' 30,656" E	1° 27' 27,806" S
566	B-1217	96° 17' 30,656" E	1° 17' 27,805" S
567	B-1218	96° 27' 30,658" E	1° 17' 27,805" S
568	B-1219	96° 37' 30,655" E	1° 17' 27,805" S
569	B-1220	96° 47' 30,656" E	1° 17' 27,805" S
570	B-1221	96° 57' 30,658" E	1° 17' 27,805" S
571	B-1222	97° 7' 30,655" E	1° 17' 27,805" S
572	B-1223	97° 17' 30,656" E	1° 17' 27,805" S
573	B-1224	97° 27' 30,658" E	1° 17' 27,805" S
574	B-1225	97° 37' 30,655" E	1° 17' 27,805" S
575	B-1226	97° 47' 30,656" E	1° 17' 27,805" S
576	B-1227	97° 57' 30,658" E	1° 17' 27,805" S
577	B-1228	98° 7' 30,655" E	1° 17' 27,805" S
578	B-1229	98° 17' 30,656" E	1° 17' 27,805" S
579	B-1241	96° 7' 30,655" E	1° 7' 27,804" S
580	B-1242	96° 17' 30,656" E	1° 7' 27,804" S
581	B-1243	96° 27' 30,658" E	1° 7' 27,804" S
582	B-1244	96° 37' 30,655" E	1° 7' 27,804" S
583	B-1245	96° 47' 30,656" E	1° 7' 27,804" S
584	B-1246	96° 57' 30,658" E	1° 7' 27,804" S
585	B-1247	97° 7' 30,655" E	1° 7' 27,804" S
586	B-1248	97° 17' 30,656" E	1° 7' 27,804" S
587	B-1249	97° 27' 30,658" E	1° 7' 27,804" S
588	B-1250	97° 37' 30,655" E	1° 7' 27,804" S
589	B-1251	97° 47' 30,656" E	1° 7' 27,804" S
590	B-1252	97° 57' 30,658" E	1° 7' 27,804" S
591	B-1266	95° 57' 30,658" E	0° 57' 27,806" S
592	B-1267	96° 7' 30,655" E	0° 57' 27,806" S
593	B-1268	96° 17' 30,656" E	0° 57' 27,806" S
594	B-1269	96° 27' 30,658" E	0° 57' 27,806" S
595	B-1270	96° 37' 30,655" E	0° 57' 27,806" S
596	B-1271	96° 47' 30,656" E	0° 57' 27,806" S
597	B-1272	96° 57' 30,658" E	0° 57' 27,806" S
598	B-1273	97° 7' 30,655" E	0° 57' 27,806" S
599	B-1274	97° 17' 30,656" E	0° 57' 27,806" S

No	ID Titik Rumpon	Bujur	Lintang
600	B-1275	97° 27' 30,658" E	0° 57' 27,806" S
601	B-1276	97° 37' 30,655" E	0° 57' 27,806" S
602	B-1277	97° 47' 30,656" E	0° 57' 27,806" S
603	B-1278	97° 57' 30,658" E	0° 57' 27,806" S
604	B-1292	95° 47' 30,656" E	0° 47' 27,805" S
605	B-1293	95° 57' 30,658" E	0° 47' 27,805" S
606	B-1294	96° 7' 30,655" E	0° 47' 27,805" S
607	B-1295	96° 17' 30,656" E	0° 47' 27,805" S
608	B-1296	96° 27' 30,658" E	0° 47' 27,805" S
609	B-1297	96° 37' 30,655" E	0° 47' 27,805" S
610	B-1298	96° 47' 30,656" E	0° 47' 27,805" S
611	B-1299	96° 57' 30,658" E	0° 47' 27,805" S
612	B-1300	97° 7' 30,655" E	0° 47' 27,805" S
613	B-1301	97° 17' 30,656" E	0° 47' 27,805" S
614	B-1302	97° 27' 30,658" E	0° 47' 27,805" S
615	B-1303	97° 37' 30,655" E	0° 47' 27,805" S
616	B-1304	97° 47' 30,656" E	0° 47' 27,805" S
617	B-1305	97° 57' 30,658" E	0° 47' 27,805" S
618	B-1318	95° 37' 30,655" E	0° 37' 27,804" S
619	B-1319	95° 47' 30,656" E	0° 37' 27,804" S
620	B-1320	95° 57' 30,658" E	0° 37' 27,804" S
621	B-1321	96° 7' 30,655" E	0° 37' 27,804" S
622	B-1322	96° 17' 30,656" E	0° 37' 27,804" S
623	B-1323	96° 27' 30,658" E	0° 37' 27,804" S
624	B-1324	96° 37' 30,655" E	0° 37' 27,804" S
625	B-1325	96° 47' 30,656" E	0° 37' 27,804" S
626	B-1326	96° 57' 30,658" E	0° 37' 27,804" S
627	B-1327	97° 7' 30,655" E	0° 37' 27,804" S
628	B-1328	97° 17' 30,656" E	0° 37' 27,804" S
629	B-1329	97° 27' 30,658" E	0° 37' 27,804" S
630	B-1330	97° 37' 30,655" E	0° 37' 27,804" S
631	B-1331	97° 47' 30,656" E	0° 37' 27,804" S
632	B-1343	95° 27' 30,658" E	0° 27' 27,806" S
633	B-1344	95° 37' 30,655" E	0° 27' 27,806" S
634	B-1345	95° 47' 30,656" E	0° 27' 27,806" S
635	B-1346	95° 57' 30,658" E	0° 27' 27,806" S
636	B-1347	96° 7' 30,655" E	0° 27' 27,806" S
637	B-1348	96° 17' 30,656" E	0° 27' 27,806" S
638	B-1349	96° 27' 30,658" E	0° 27' 27,806" S
639	B-1350	96° 37' 30,655" E	0° 27' 27,806" S
640	B-1351	96° 47' 30,656" E	0° 27' 27,806" S
641	B-1352	96° 57' 30,658" E	0° 27' 27,806" S
642	B-1353	97° 7' 30,655" E	0° 27' 27,806" S
643	B-1354	97° 17' 30,656" E	0° 27' 27,806" S
644	B-1355	97° 27' 30,658" E	0° 27' 27,806" S
645	B-1356	97° 37' 30,655" E	0° 27' 27,806" S
646	B-1368	95° 27' 30,658" E	0° 17' 27,805" S
647	B-1369	95° 37' 30,655" E	0° 17' 27,805" S
648	B-1370	95° 47' 30,656" E	0° 17' 27,805" S
649	B-1371	95° 57' 30,658" E	0° 17' 27,805" S

No	ID Titik Rumpon	Bujur	Lintang
650	B-1372	96° 7' 30,655" E	0° 17' 27,805" S
651	B-1373	96° 17' 30,656" E	0° 17' 27,805" S
652	B-1374	96° 27' 30,658" E	0° 17' 27,805" S
653	B-1375	96° 37' 30,655" E	0° 17' 27,805" S
654	B-1376	96° 47' 30,656" E	0° 17' 27,805" S
655	B-1377	96° 57' 30,658" E	0° 17' 27,805" S
656	B-1378	97° 7' 30,655" E	0° 17' 27,805" S
657	B-1379	97° 17' 30,656" E	0° 17' 27,805" S
658	B-1380	97° 27' 30,658" E	0° 17' 27,805" S
659	B-1390	95° 17' 30,656" E	0° 7' 27,804" S
660	B-1391	95° 27' 30,658" E	0° 7' 27,804" S
661	B-1392	95° 37' 30,655" E	0° 7' 27,804" S
662	B-1393	95° 47' 30,656" E	0° 7' 27,804" S
663	B-1394	95° 57' 30,658" E	0° 7' 27,804" S
664	B-1395	96° 7' 30,655" E	0° 7' 27,804" S
665	B-1396	96° 17' 30,656" E	0° 7' 27,804" S
666	B-1397	96° 27' 30,658" E	0° 7' 27,804" S
667	B-1398	96° 37' 30,655" E	0° 7' 27,804" S
668	B-1399	96° 47' 30,656" E	0° 7' 27,804" S
669	B-1400	96° 57' 30,658" E	0° 7' 27,804" S
670	B-1401	97° 7' 30,655" E	0° 7' 27,804" S
671	B-1402	97° 17' 30,656" E	0° 7' 27,804" S
672	B-1403	97° 27' 30,658" E	0° 7' 27,804" S
673	B-1411	95° 7' 30,655" E	0° 2' 32,194" N
674	B-1412	95° 17' 30,656" E	0° 2' 32,194" N
675	B-1413	95° 27' 30,658" E	0° 2' 32,194" N
676	B-1414	95° 37' 30,655" E	0° 2' 32,194" N
677	B-1415	95° 47' 30,656" E	0° 2' 32,194" N
678	B-1416	95° 57' 30,658" E	0° 2' 32,194" N
679	B-1417	96° 7' 30,655" E	0° 2' 32,194" N
680	B-1418	96° 17' 30,656" E	0° 2' 32,194" N
681	B-1419	96° 27' 30,658" E	0° 2' 32,194" N
682	B-1420	96° 37' 30,655" E	0° 2' 32,194" N
683	B-1421	96° 47' 30,656" E	0° 2' 32,194" N
684	B-1422	96° 57' 30,658" E	0° 2' 32,194" N
685	B-1423	97° 7' 30,655" E	0° 2' 32,194" N
686	B-1424	97° 17' 30,656" E	0° 2' 32,194" N
687	B-1425	97° 27' 30,658" E	0° 2' 32,194" N
688	B-1433	94° 57' 30,658" E	0° 12' 32,195" N
689	B-1434	95° 7' 30,655" E	0° 12' 32,195" N
690	B-1435	95° 17' 30,656" E	0° 12' 32,195" N
691	B-1436	95° 27' 30,658" E	0° 12' 32,195" N
692	B-1437	95° 37' 30,655" E	0° 12' 32,195" N
693	B-1438	95° 47' 30,656" E	0° 12' 32,195" N
694	B-1439	95° 57' 30,658" E	0° 12' 32,195" N
695	B-1440	96° 7' 30,655" E	0° 12' 32,195" N
696	B-1441	96° 17' 30,656" E	0° 12' 32,195" N
697	B-1442	96° 27' 30,658" E	0° 12' 32,195" N
698	B-1443	96° 37' 30,655" E	0° 12' 32,195" N
699	B-1444	96° 47' 30,656" E	0° 12' 32,195" N

No	ID Titik Rumpon	Bujur	Lintang
700	B-1445	96° 57' 30,658" E	0° 12' 32,195" N
701	B-1446	97° 7' 30,655" E	0° 12' 32,195" N
702	B-1447	97° 17' 30,656" E	0° 12' 32,195" N
703	B-1458	94° 57' 30,658" E	0° 22' 32,196" N
704	B-1459	95° 7' 30,655" E	0° 22' 32,196" N
705	B-1460	95° 17' 30,656" E	0° 22' 32,196" N
706	B-1461	95° 27' 30,658" E	0° 22' 32,196" N
707	B-1462	95° 37' 30,655" E	0° 22' 32,196" N
708	B-1463	95° 47' 30,656" E	0° 22' 32,196" N
709	B-1464	95° 57' 30,658" E	0° 22' 32,196" N
710	B-1465	96° 7' 30,655" E	0° 22' 32,196" N
711	B-1466	96° 17' 30,656" E	0° 22' 32,196" N
712	B-1467	96° 27' 30,658" E	0° 22' 32,196" N
713	B-1468	96° 37' 30,655" E	0° 22' 32,196" N
714	B-1469	96° 47' 30,656" E	0° 22' 32,196" N
715	B-1470	96° 57' 30,658" E	0° 22' 32,196" N
716	B-1471	97° 7' 30,655" E	0° 22' 32,196" N
717	B-1472	97° 17' 30,656" E	0° 22' 32,196" N
718	B-1484	94° 47' 30,656" E	0° 32' 32,194" N
719	B-1485	94° 57' 30,658" E	0° 32' 32,194" N
720	B-1486	95° 7' 30,655" E	0° 32' 32,194" N
721	B-1487	95° 17' 30,656" E	0° 32' 32,194" N
722	B-1488	95° 27' 30,658" E	0° 32' 32,194" N
723	B-1489	95° 37' 30,655" E	0° 32' 32,194" N
724	B-1490	95° 47' 30,656" E	0° 32' 32,194" N
725	B-1491	95° 57' 30,658" E	0° 32' 32,194" N
726	B-1492	96° 7' 30,655" E	0° 32' 32,194" N
727	B-1493	96° 17' 30,656" E	0° 32' 32,194" N
728	B-1494	96° 27' 30,658" E	0° 32' 32,194" N
729	B-1495	96° 37' 30,655" E	0° 32' 32,194" N
730	B-1496	96° 47' 30,656" E	0° 32' 32,194" N
731	B-1497	96° 57' 30,658" E	0° 32' 32,194" N
732	B-1498	97° 7' 30,655" E	0° 32' 32,194" N
733	B-1508	94° 37' 30,655" E	0° 42' 32,195" N
734	B-1509	94° 47' 30,656" E	0° 42' 32,195" N
735	B-1510	94° 57' 30,658" E	0° 42' 32,195" N
736	B-1511	95° 7' 30,655" E	0° 42' 32,195" N
737	B-1512	95° 17' 30,656" E	0° 42' 32,195" N
738	B-1513	95° 27' 30,658" E	0° 42' 32,195" N
739	B-1514	95° 37' 30,655" E	0° 42' 32,195" N
740	B-1515	95° 47' 30,656" E	0° 42' 32,195" N
741	B-1516	95° 57' 30,658" E	0° 42' 32,195" N
742	B-1517	96° 7' 30,655" E	0° 42' 32,195" N
743	B-1518	96° 17' 30,656" E	0° 42' 32,195" N
744	B-1519	96° 27' 30,658" E	0° 42' 32,195" N
745	B-1520	96° 37' 30,655" E	0° 42' 32,195" N
746	B-1521	96° 47' 30,656" E	0° 42' 32,195" N
747	B-1522	96° 57' 30,658" E	0° 42' 32,195" N
748	B-1532	94° 27' 30,658" E	0° 52' 32,196" N
749	B-1533	94° 37' 30,655" E	0° 52' 32,196" N

No	ID Titik Rumpon	Bujur	Lintang
750	B-1534	94° 47' 30,656" E	0° 52' 32,196" N
751	B-1535	94° 57' 30,658" E	0° 52' 32,196" N
752	B-1536	95° 7' 30,655" E	0° 52' 32,196" N
753	B-1537	95° 17' 30,656" E	0° 52' 32,196" N
754	B-1538	95° 27' 30,658" E	0° 52' 32,196" N
755	B-1539	95° 37' 30,655" E	0° 52' 32,196" N
756	B-1540	95° 47' 30,656" E	0° 52' 32,196" N
757	B-1541	95° 57' 30,658" E	0° 52' 32,196" N
758	B-1542	96° 7' 30,655" E	0° 52' 32,196" N
759	B-1543	96° 17' 30,656" E	0° 52' 32,196" N
760	B-1544	96° 27' 30,658" E	0° 52' 32,196" N
761	B-1545	96° 37' 30,655" E	0° 52' 32,196" N
762	B-1546	96° 47' 30,656" E	0° 52' 32,196" N
763	B-1547	96° 57' 30,658" E	0° 52' 32,196" N
764	B-1557	94° 17' 30,656" E	1° 2' 32,194" N
765	B-1558	94° 27' 30,658" E	1° 2' 32,194" N
766	B-1559	94° 37' 30,655" E	1° 2' 32,194" N
767	B-1560	94° 47' 30,656" E	1° 2' 32,194" N
768	B-1561	94° 57' 30,658" E	1° 2' 32,194" N
769	B-1562	95° 7' 30,655" E	1° 2' 32,194" N
770	B-1563	95° 17' 30,656" E	1° 2' 32,194" N
771	B-1564	95° 27' 30,658" E	1° 2' 32,194" N
772	B-1565	95° 37' 30,655" E	1° 2' 32,194" N
773	B-1566	95° 47' 30,656" E	1° 2' 32,194" N
774	B-1567	95° 57' 30,658" E	1° 2' 32,194" N
775	B-1568	96° 7' 30,655" E	1° 2' 32,194" N
776	B-1569	96° 17' 30,656" E	1° 2' 32,194" N
777	B-1570	96° 27' 30,658" E	1° 2' 32,194" N
778	B-1571	96° 37' 30,655" E	1° 2' 32,194" N
779	B-1572	96° 47' 30,656" E	1° 2' 32,194" N
780	B-1583	94° 17' 30,656" E	1° 12' 32,195" N
781	B-1584	94° 27' 30,658" E	1° 12' 32,195" N
782	B-1585	94° 37' 30,655" E	1° 12' 32,195" N
783	B-1586	94° 47' 30,656" E	1° 12' 32,195" N
784	B-1587	94° 57' 30,658" E	1° 12' 32,195" N
785	B-1588	95° 7' 30,655" E	1° 12' 32,195" N
786	B-1589	95° 17' 30,656" E	1° 12' 32,195" N
787	B-1590	95° 27' 30,658" E	1° 12' 32,195" N
788	B-1591	95° 37' 30,655" E	1° 12' 32,195" N
789	B-1592	95° 47' 30,656" E	1° 12' 32,195" N
790	B-1593	95° 57' 30,658" E	1° 12' 32,195" N
791	B-1594	96° 7' 30,655" E	1° 12' 32,195" N
792	B-1595	96° 17' 30,656" E	1° 12' 32,195" N
793	B-1596	96° 27' 30,658" E	1° 12' 32,195" N
794	B-1597	96° 37' 30,655" E	1° 12' 32,195" N
795	B-1598	96° 47' 30,656" E	1° 12' 32,195" N
796	B-1610	94° 7' 30,655" E	1° 22' 32,196" N
797	B-1611	94° 17' 30,656" E	1° 22' 32,196" N
798	B-1612	94° 27' 30,658" E	1° 22' 32,196" N
799	B-1613	94° 37' 30,655" E	1° 22' 32,196" N

No	ID Titik Rumpon	Bujur	Lintang
800	B-1614	94° 47' 30,656" E	1° 22' 32,196" N
801	B-1615	94° 57' 30,658" E	1° 22' 32,196" N
802	B-1616	95° 7' 30,655" E	1° 22' 32,196" N
803	B-1617	95° 17' 30,656" E	1° 22' 32,196" N
804	B-1618	95° 27' 30,658" E	1° 22' 32,196" N
805	B-1619	95° 37' 30,655" E	1° 22' 32,196" N
806	B-1620	95° 47' 30,656" E	1° 22' 32,196" N
807	B-1621	95° 57' 30,658" E	1° 22' 32,196" N
808	B-1622	96° 7' 30,655" E	1° 22' 32,196" N
809	B-1623	96° 17' 30,656" E	1° 22' 32,196" N
810	B-1624	96° 27' 30,658" E	1° 22' 32,196" N
811	B-1625	96° 37' 30,655" E	1° 22' 32,196" N
812	B-1634	93° 57' 30,658" E	1° 32' 32,194" N
813	B-1635	94° 7' 30,655" E	1° 32' 32,194" N
814	B-1636	94° 17' 30,656" E	1° 32' 32,194" N
815	B-1637	94° 27' 30,658" E	1° 32' 32,194" N
816	B-1638	94° 37' 30,655" E	1° 32' 32,194" N
817	B-1639	94° 47' 30,656" E	1° 32' 32,194" N
818	B-1640	94° 57' 30,658" E	1° 32' 32,194" N
819	B-1641	95° 7' 30,655" E	1° 32' 32,194" N
820	B-1642	95° 17' 30,656" E	1° 32' 32,194" N
821	B-1643	95° 27' 30,658" E	1° 32' 32,194" N
822	B-1644	95° 37' 30,655" E	1° 32' 32,194" N
823	B-1645	95° 47' 30,656" E	1° 32' 32,194" N
824	B-1646	95° 57' 30,658" E	1° 32' 32,194" N
825	B-1647	96° 7' 30,655" E	1° 32' 32,194" N
826	B-1648	96° 17' 30,656" E	1° 32' 32,194" N
827	B-1649	96° 27' 30,658" E	1° 32' 32,194" N
828	B-1650	96° 37' 30,655" E	1° 32' 32,194" N
829	B-1659	93° 47' 30,656" E	1° 42' 32,195" N
830	B-1660	93° 57' 30,658" E	1° 42' 32,195" N
831	B-1661	94° 7' 30,655" E	1° 42' 32,195" N
832	B-1662	94° 17' 30,656" E	1° 42' 32,195" N
833	B-1663	94° 27' 30,658" E	1° 42' 32,195" N
834	B-1664	94° 37' 30,655" E	1° 42' 32,195" N
835	B-1665	94° 47' 30,656" E	1° 42' 32,195" N
836	B-1666	94° 57' 30,658" E	1° 42' 32,195" N
837	B-1667	95° 7' 30,655" E	1° 42' 32,195" N
838	B-1668	95° 17' 30,656" E	1° 42' 32,195" N
839	B-1669	95° 27' 30,658" E	1° 42' 32,195" N
840	B-1670	95° 37' 30,655" E	1° 42' 32,195" N
841	B-1671	95° 47' 30,656" E	1° 42' 32,195" N
842	B-1672	95° 57' 30,658" E	1° 42' 32,195" N
843	B-1673	96° 7' 30,655" E	1° 42' 32,195" N
844	B-1674	96° 17' 30,656" E	1° 42' 32,195" N
845	B-1675	96° 27' 30,658" E	1° 42' 32,195" N
846	B-1676	96° 37' 30,655" E	1° 42' 32,195" N
847	B-1687	93° 47' 30,656" E	1° 52' 32,196" N
848	B-1688	93° 57' 30,658" E	1° 52' 32,196" N
849	B-1689	94° 7' 30,655" E	1° 52' 32,196" N

No	ID Titik Rumpon	Bujur	Lintang
850	B-1690	94° 17' 30,656" E	1° 52' 32,196" N
851	B-1691	94° 27' 30,658" E	1° 52' 32,196" N
852	B-1692	94° 37' 30,655" E	1° 52' 32,196" N
853	B-1693	94° 47' 30,656" E	1° 52' 32,196" N
854	B-1694	94° 57' 30,658" E	1° 52' 32,196" N
855	B-1695	95° 7' 30,655" E	1° 52' 32,196" N
856	B-1696	95° 17' 30,656" E	1° 52' 32,196" N
857	B-1697	95° 27' 30,658" E	1° 52' 32,196" N
858	B-1698	95° 37' 30,655" E	1° 52' 32,196" N
859	B-1699	95° 47' 30,656" E	1° 52' 32,196" N
860	B-1700	95° 57' 30,658" E	1° 52' 32,196" N
861	B-1701	96° 7' 30,655" E	1° 52' 32,196" N
862	B-1702	96° 17' 30,656" E	1° 52' 32,196" N
863	B-1711	93° 37' 30,655" E	2° 2' 32,194" N
864	B-1712	93° 47' 30,656" E	2° 2' 32,194" N
865	B-1713	93° 57' 30,658" E	2° 2' 32,194" N
866	B-1714	94° 7' 30,655" E	2° 2' 32,194" N
867	B-1715	94° 17' 30,656" E	2° 2' 32,194" N
868	B-1716	94° 27' 30,658" E	2° 2' 32,194" N
869	B-1717	94° 37' 30,655" E	2° 2' 32,194" N
870	B-1718	94° 47' 30,656" E	2° 2' 32,194" N
871	B-1719	94° 57' 30,658" E	2° 2' 32,194" N
872	B-1720	95° 7' 30,655" E	2° 2' 32,194" N
873	B-1721	95° 17' 30,656" E	2° 2' 32,194" N
874	B-1722	95° 27' 30,658" E	2° 2' 32,194" N
875	B-1723	95° 37' 30,655" E	2° 2' 32,194" N
876	B-1724	95° 47' 30,656" E	2° 2' 32,194" N
877	B-1725	95° 57' 30,658" E	2° 2' 32,194" N
878	B-1726	96° 7' 30,655" E	2° 2' 32,194" N
879	B-1727	96° 17' 30,656" E	2° 2' 32,194" N
880	B-1735	93° 27' 30,658" E	2° 12' 32,195" N
881	B-1736	93° 37' 30,655" E	2° 12' 32,195" N
882	B-1737	93° 47' 30,656" E	2° 12' 32,195" N
883	B-1738	93° 57' 30,658" E	2° 12' 32,195" N
884	B-1739	94° 7' 30,655" E	2° 12' 32,195" N
885	B-1740	94° 17' 30,656" E	2° 12' 32,195" N
886	B-1741	94° 27' 30,658" E	2° 12' 32,195" N
887	B-1742	94° 37' 30,655" E	2° 12' 32,195" N
888	B-1743	94° 47' 30,656" E	2° 12' 32,195" N
889	B-1744	94° 57' 30,658" E	2° 12' 32,195" N
890	B-1745	95° 7' 30,655" E	2° 12' 32,195" N
891	B-1746	95° 17' 30,656" E	2° 12' 32,195" N
892	B-1747	95° 27' 30,658" E	2° 12' 32,195" N
893	B-1748	95° 37' 30,655" E	2° 12' 32,195" N
894	B-1749	95° 47' 30,656" E	2° 12' 32,195" N
895	B-1756	93° 17' 30,656" E	2° 22' 32,196" N
896	B-1757	93° 27' 30,658" E	2° 22' 32,196" N
897	B-1758	93° 37' 30,655" E	2° 22' 32,196" N
898	B-1759	93° 47' 30,656" E	2° 22' 32,196" N
899	B-1760	93° 57' 30,658" E	2° 22' 32,196" N

No	ID Titik Rumpon	Bujur	Lintang
900	B-1761	94° 7' 30,655" E	2° 22' 32,196" N
901	B-1762	94° 17' 30,656" E	2° 22' 32,196" N
902	B-1763	94° 27' 30,658" E	2° 22' 32,196" N
903	B-1764	94° 37' 30,655" E	2° 22' 32,196" N
904	B-1765	94° 47' 30,656" E	2° 22' 32,196" N
905	B-1766	94° 57' 30,658" E	2° 22' 32,196" N
906	B-1767	95° 7' 30,655" E	2° 22' 32,196" N
907	B-1768	95° 17' 30,656" E	2° 22' 32,196" N
908	B-1769	95° 27' 30,658" E	2° 22' 32,196" N
909	B-1775	93° 7' 30,655" E	2° 32' 32,194" N
910	B-1776	93° 17' 30,656" E	2° 32' 32,194" N
911	B-1777	93° 27' 30,658" E	2° 32' 32,194" N
912	B-1778	93° 37' 30,655" E	2° 32' 32,194" N
913	B-1779	93° 47' 30,656" E	2° 32' 32,194" N
914	B-1780	93° 57' 30,658" E	2° 32' 32,194" N
915	B-1781	94° 7' 30,655" E	2° 32' 32,194" N
916	B-1782	94° 17' 30,656" E	2° 32' 32,194" N
917	B-1783	94° 27' 30,658" E	2° 32' 32,194" N
918	B-1784	94° 37' 30,655" E	2° 32' 32,194" N
919	B-1785	94° 47' 30,656" E	2° 32' 32,194" N
920	B-1786	94° 57' 30,658" E	2° 32' 32,194" N
921	B-1787	95° 7' 30,655" E	2° 32' 32,194" N
922	B-1788	95° 17' 30,656" E	2° 32' 32,194" N
923	B-1794	93° 7' 30,655" E	2° 42' 32,195" N
924	B-1795	93° 17' 30,656" E	2° 42' 32,195" N
925	B-1796	93° 27' 30,658" E	2° 42' 32,195" N
926	B-1797	93° 37' 30,655" E	2° 42' 32,195" N
927	B-1798	93° 47' 30,656" E	2° 42' 32,195" N
928	B-1799	93° 57' 30,658" E	2° 42' 32,195" N
929	B-1800	94° 7' 30,655" E	2° 42' 32,195" N
930	B-1801	94° 17' 30,656" E	2° 42' 32,195" N
931	B-1802	94° 27' 30,658" E	2° 42' 32,195" N
932	B-1803	94° 37' 30,655" E	2° 42' 32,195" N
933	B-1804	94° 47' 30,656" E	2° 42' 32,195" N
934	B-1805	94° 57' 30,658" E	2° 42' 32,195" N
935	B-1806	95° 7' 30,655" E	2° 42' 32,195" N
936	B-1811	92° 57' 30,658" E	2° 52' 32,196" N
937	B-1812	93° 7' 30,655" E	2° 52' 32,196" N
938	B-1813	93° 17' 30,656" E	2° 52' 32,196" N
939	B-1814	93° 27' 30,658" E	2° 52' 32,196" N
940	B-1815	93° 37' 30,655" E	2° 52' 32,196" N
941	B-1816	93° 47' 30,656" E	2° 52' 32,196" N
942	B-1817	93° 57' 30,658" E	2° 52' 32,196" N
943	B-1818	94° 7' 30,655" E	2° 52' 32,196" N
944	B-1819	94° 17' 30,656" E	2° 52' 32,196" N
945	B-1820	94° 27' 30,658" E	2° 52' 32,196" N
946	B-1821	94° 37' 30,655" E	2° 52' 32,196" N
947	B-1822	94° 47' 30,656" E	2° 52' 32,196" N
948	B-1823	94° 57' 30,658" E	2° 52' 32,196" N
949	B-1827	92° 47' 30,656" E	3° 2' 32,194" N

No	ID Titik Rumpon	Bujur	Lintang
950	B-1828	92° 57' 30,658" E	3° 2' 32,194" N
951	B-1829	93° 7' 30,655" E	3° 2' 32,194" N
952	B-1830	93° 17' 30,656" E	3° 2' 32,194" N
953	B-1831	93° 27' 30,658" E	3° 2' 32,194" N
954	B-1832	93° 37' 30,655" E	3° 2' 32,194" N
955	B-1833	93° 47' 30,656" E	3° 2' 32,194" N
956	B-1834	93° 57' 30,658" E	3° 2' 32,194" N
957	B-1835	94° 7' 30,655" E	3° 2' 32,194" N
958	B-1836	94° 17' 30,656" E	3° 2' 32,194" N
959	B-1837	94° 27' 30,658" E	3° 2' 32,194" N
960	B-1838	94° 37' 30,655" E	3° 2' 32,194" N
961	B-1839	94° 47' 30,656" E	3° 2' 32,194" N
962	B-1840	94° 57' 30,658" E	3° 2' 32,194" N
963	B-1841	96° 47' 30,656" E	3° 2' 32,194" N
964	B-1844	92° 37' 30,655" E	3° 12' 32,195" N
965	B-1845	92° 47' 30,656" E	3° 12' 32,195" N
966	B-1846	92° 57' 30,658" E	3° 12' 32,195" N
967	B-1847	93° 7' 30,655" E	3° 12' 32,195" N
968	B-1848	93° 17' 30,656" E	3° 12' 32,195" N
969	B-1849	93° 27' 30,658" E	3° 12' 32,195" N
970	B-1850	93° 37' 30,655" E	3° 12' 32,195" N
971	B-1851	93° 47' 30,656" E	3° 12' 32,195" N
972	B-1852	93° 57' 30,658" E	3° 12' 32,195" N
973	B-1853	94° 7' 30,655" E	3° 12' 32,195" N
974	B-1854	94° 17' 30,656" E	3° 12' 32,195" N
975	B-1855	94° 27' 30,658" E	3° 12' 32,195" N
976	B-1856	94° 37' 30,655" E	3° 12' 32,195" N
977	B-1857	94° 47' 30,656" E	3° 12' 32,195" N
978	B-1858	94° 57' 30,658" E	3° 12' 32,195" N
979	B-1859	95° 7' 30,655" E	3° 12' 32,195" N
980	B-1860	95° 57' 30,658" E	3° 12' 32,195" N
981	B-1861	96° 7' 30,655" E	3° 12' 32,195" N
982	B-1862	96° 37' 30,655" E	3° 12' 32,195" N
983	B-1863	96° 47' 30,656" E	3° 12' 32,195" N
984	B-1865	92° 27' 30,658" E	3° 22' 32,196" N
985	B-1866	92° 37' 30,655" E	3° 22' 32,196" N
986	B-1867	92° 47' 30,656" E	3° 22' 32,196" N
987	B-1868	92° 57' 30,658" E	3° 22' 32,196" N
988	B-1869	93° 7' 30,655" E	3° 22' 32,196" N
989	B-1870	93° 17' 30,656" E	3° 22' 32,196" N
990	B-1871	93° 27' 30,658" E	3° 22' 32,196" N
991	B-1872	93° 37' 30,655" E	3° 22' 32,196" N
992	B-1873	93° 47' 30,656" E	3° 22' 32,196" N
993	B-1874	93° 57' 30,658" E	3° 22' 32,196" N
994	B-1875	94° 7' 30,655" E	3° 22' 32,196" N
995	B-1876	94° 17' 30,656" E	3° 22' 32,196" N
996	B-1877	94° 27' 30,658" E	3° 22' 32,196" N
997	B-1878	94° 37' 30,655" E	3° 22' 32,196" N
998	B-1879	94° 47' 30,656" E	3° 22' 32,196" N
999	B-1880	94° 57' 30,658" E	3° 22' 32,196" N

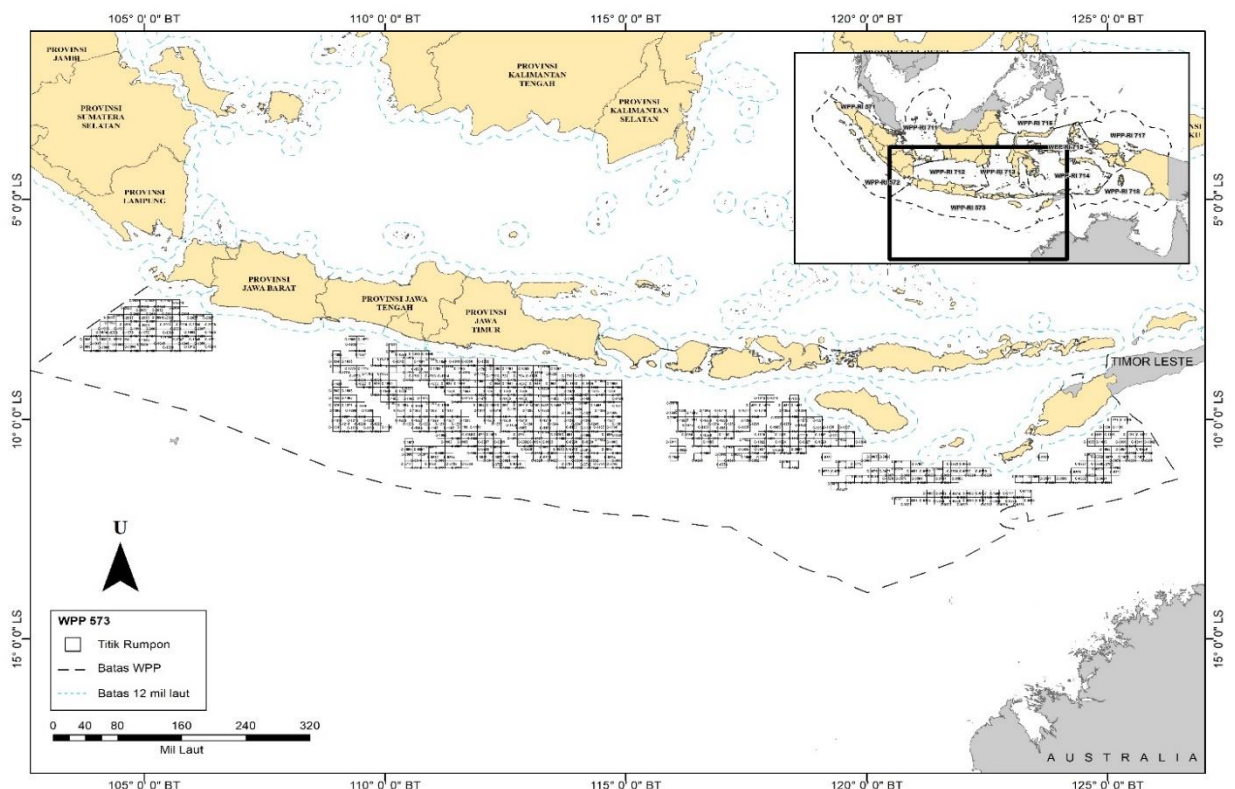
No	ID Titik Rumpon	Bujur	Lintang
1000	B-1881	95° 7' 30,655" E	3° 22' 32,196" N
1001	B-1882	95° 17' 30,656" E	3° 22' 32,196" N
1002	B-1883	95° 27' 30,658" E	3° 22' 32,196" N
1003	B-1884	95° 37' 30,655" E	3° 22' 32,196" N
1004	B-1885	95° 47' 30,656" E	3° 22' 32,196" N
1005	B-1886	95° 57' 30,658" E	3° 22' 32,196" N
1006	B-1887	96° 37' 30,655" E	3° 22' 32,196" N
1007	B-1888	92° 17' 30,656" E	3° 32' 32,194" N
1008	B-1889	92° 27' 30,658" E	3° 32' 32,194" N
1009	B-1890	92° 37' 30,655" E	3° 32' 32,194" N
1010	B-1891	92° 47' 30,656" E	3° 32' 32,194" N
1011	B-1892	92° 57' 30,658" E	3° 32' 32,194" N
1012	B-1893	93° 7' 30,655" E	3° 32' 32,194" N
1013	B-1894	93° 17' 30,656" E	3° 32' 32,194" N
1014	B-1895	93° 27' 30,658" E	3° 32' 32,194" N
1015	B-1896	93° 37' 30,655" E	3° 32' 32,194" N
1016	B-1897	93° 47' 30,656" E	3° 32' 32,194" N
1017	B-1898	93° 57' 30,658" E	3° 32' 32,194" N
1018	B-1899	94° 7' 30,655" E	3° 32' 32,194" N
1019	B-1900	94° 17' 30,656" E	3° 32' 32,194" N
1020	B-1901	94° 27' 30,658" E	3° 32' 32,194" N
1021	B-1902	94° 37' 30,655" E	3° 32' 32,194" N
1022	B-1903	94° 47' 30,656" E	3° 32' 32,194" N
1023	B-1904	94° 57' 30,658" E	3° 32' 32,194" N
1024	B-1905	95° 7' 30,655" E	3° 32' 32,194" N
1025	B-1906	95° 17' 30,656" E	3° 32' 32,194" N
1026	B-1907	95° 27' 30,658" E	3° 32' 32,194" N
1027	B-1908	95° 37' 30,655" E	3° 32' 32,194" N
1028	B-1909	95° 47' 30,656" E	3° 32' 32,194" N
1029	B-1912	92° 37' 30,655" E	3° 42' 32,195" N
1030	B-1913	92° 47' 30,656" E	3° 42' 32,195" N
1031	B-1914	92° 57' 30,658" E	3° 42' 32,195" N
1032	B-1915	93° 7' 30,655" E	3° 42' 32,195" N
1033	B-1916	93° 17' 30,656" E	3° 42' 32,195" N
1034	B-1917	93° 27' 30,658" E	3° 42' 32,195" N
1035	B-1918	93° 37' 30,655" E	3° 42' 32,195" N
1036	B-1919	93° 47' 30,656" E	3° 42' 32,195" N
1037	B-1920	93° 57' 30,658" E	3° 42' 32,195" N
1038	B-1921	94° 7' 30,655" E	3° 42' 32,195" N
1039	B-1927	95° 7' 30,655" E	3° 42' 32,195" N
1040	B-1928	95° 17' 30,656" E	3° 42' 32,195" N
1041	B-1929	95° 27' 30,658" E	3° 42' 32,195" N
1042	B-1930	95° 37' 30,655" E	3° 42' 32,195" N
1043	B-1931	95° 47' 30,656" E	3° 42' 32,195" N
1044	B-1933	92° 37' 30,655" E	3° 52' 32,196" N
1045	B-1934	92° 47' 30,656" E	3° 52' 32,196" N
1046	B-1935	92° 57' 30,658" E	3° 52' 32,196" N
1047	B-1936	93° 7' 30,655" E	3° 52' 32,196" N
1048	B-1937	93° 17' 30,656" E	3° 52' 32,196" N
1049	B-1938	93° 27' 30,658" E	3° 52' 32,196" N

No	ID Titik Rumpon	Bujur	Lintang
1050	B-1939	93° 37' 30,655" E	3° 52' 32,196" N
1051	B-1940	93° 47' 30,656" E	3° 52' 32,196" N
1052	B-1941	93° 57' 30,658" E	3° 52' 32,196" N
1053	B-1942	94° 7' 30,655" E	3° 52' 32,196" N
1054	B-1945	95° 7' 30,655" E	3° 52' 32,196" N
1055	B-1946	95° 17' 30,656" E	3° 52' 32,196" N
1056	B-1947	95° 27' 30,658" E	3° 52' 32,196" N
1057	B-1948	95° 37' 30,655" E	3° 52' 32,196" N
1058	B-1951	92° 57' 30,658" E	4° 2' 32,194" N
1059	B-1952	93° 7' 30,655" E	4° 2' 32,194" N
1060	B-1953	93° 17' 30,656" E	4° 2' 32,194" N
1061	B-1954	93° 27' 30,658" E	4° 2' 32,194" N
1062	B-1955	93° 37' 30,655" E	4° 2' 32,194" N
1063	B-1956	93° 47' 30,656" E	4° 2' 32,194" N
1064	B-1957	93° 57' 30,658" E	4° 2' 32,194" N
1065	B-1958	94° 7' 30,655" E	4° 2' 32,194" N
1066	B-1961	95° 7' 30,655" E	4° 2' 32,194" N
1067	B-1962	95° 17' 30,656" E	4° 2' 32,194" N
1068	B-1963	95° 27' 30,658" E	4° 2' 32,194" N
1069	B-1966	93° 7' 30,655" E	4° 12' 32,195" N
1070	B-1967	93° 17' 30,656" E	4° 12' 32,195" N
1071	B-1968	93° 27' 30,658" E	4° 12' 32,195" N
1072	B-1969	93° 37' 30,655" E	4° 12' 32,195" N
1073	B-1970	93° 47' 30,656" E	4° 12' 32,195" N
1074	B-1971	93° 57' 30,658" E	4° 12' 32,195" N
1075	B-1972	94° 7' 30,655" E	4° 12' 32,195" N
1076	B-1975	95° 7' 30,655" E	4° 12' 32,195" N
1077	B-1976	95° 17' 30,656" E	4° 12' 32,195" N
1078	B-1977	95° 27' 30,658" E	4° 12' 32,195" N
1079	B-1980	93° 17' 30,656" E	4° 22' 32,196" N
1080	B-1981	93° 27' 30,658" E	4° 22' 32,196" N
1081	B-1982	93° 37' 30,655" E	4° 22' 32,196" N
1082	B-1983	93° 47' 30,656" E	4° 22' 32,196" N
1083	B-1984	93° 57' 30,658" E	4° 22' 32,196" N
1084	B-1985	94° 7' 30,655" E	4° 22' 32,196" N
1085	B-1991	95° 7' 30,655" E	4° 22' 32,196" N
1086	B-1992	95° 17' 30,656" E	4° 22' 32,196" N
1087	B-1995	93° 27' 30,658" E	4° 32' 32,194" N
1088	B-1996	93° 37' 30,655" E	4° 32' 32,194" N
1089	B-1997	93° 47' 30,656" E	4° 32' 32,194" N
1090	B-1998	93° 57' 30,658" E	4° 32' 32,194" N
1091	B-1999	94° 7' 30,655" E	4° 32' 32,194" N
1092	B-2000	94° 17' 30,656" E	4° 32' 32,194" N
1093	B-2001	94° 27' 30,658" E	4° 32' 32,194" N
1094	B-2002	94° 37' 30,655" E	4° 32' 32,194" N
1095	B-2003	94° 47' 30,656" E	4° 32' 32,194" N
1096	B-2004	94° 57' 30,658" E	4° 32' 32,194" N
1097	B-2005	95° 7' 30,655" E	4° 32' 32,194" N
1098	B-2008	93° 37' 30,655" E	4° 42' 32,195" N
1099	B-2009	93° 47' 30,656" E	4° 42' 32,195" N

No	ID Titik Rumpon	Bujur	Lintang
1100	B-2010	93° 57' 30,658" E	4° 42' 32,195" N
1101	B-2011	94° 7' 30,655" E	4° 42' 32,195" N
1102	B-2012	94° 17' 30,656" E	4° 42' 32,195" N
1103	B-2013	94° 27' 30,658" E	4° 42' 32,195" N
1104	B-2014	94° 37' 30,655" E	4° 42' 32,195" N
1105	B-2015	94° 47' 30,656" E	4° 42' 32,195" N
1106	B-2016	94° 57' 30,658" E	4° 42' 32,195" N
1107	B-2019	93° 47' 30,656" E	4° 52' 32,196" N
1108	B-2020	93° 57' 30,658" E	4° 52' 32,196" N
1109	B-2021	94° 7' 30,655" E	4° 52' 32,196" N
1110	B-2022	94° 17' 30,656" E	4° 52' 32,196" N
1111	B-2023	94° 27' 30,658" E	4° 52' 32,196" N
1112	B-2024	94° 37' 30,655" E	4° 52' 32,196" N
1113	B-2025	94° 47' 30,656" E	4° 52' 32,196" N
1114	B-2026	94° 57' 30,658" E	4° 52' 32,196" N
1115	B-2030	93° 57' 30,658" E	5° 2' 32,194" N
1116	B-2031	94° 7' 30,655" E	5° 2' 32,194" N
1117	B-2032	94° 17' 30,656" E	5° 2' 32,194" N
1118	B-2033	94° 27' 30,658" E	5° 2' 32,194" N
1119	B-2034	94° 37' 30,655" E	5° 2' 32,194" N
1120	B-2035	94° 47' 30,656" E	5° 2' 32,194" N
1121	B-2036	94° 57' 30,658" E	5° 2' 32,194" N
1122	B-2040	94° 7' 30,655" E	5° 12' 32,195" N
1123	B-2041	94° 17' 30,656" E	5° 12' 32,195" N
1124	B-2042	94° 27' 30,658" E	5° 12' 32,195" N
1125	B-2043	94° 37' 30,655" E	5° 12' 32,195" N
1126	B-2044	94° 47' 30,656" E	5° 12' 32,195" N
1127	B-2049	94° 27' 30,658" E	5° 22' 32,196" N
1128	B-2050	94° 37' 30,655" E	5° 22' 32,196" N
1129	B-2051	94° 47' 30,656" E	5° 22' 32,196" N
1130	B-2054	94° 37' 30,655" E	5° 32' 32,194" N

c. Peta dan Daftar Titik Koordinat Rumpon di WPPNRI 573

1) Peta



2) Daftar Titik Koordinat Rumpon

No	ID Titik Rumpon	Bujur	Lintang
1	C-0321	120° 39' 40,190" E	11° 51' 31,705" S
2	C-0322	120° 49' 40,192" E	11° 51' 31,705" S
3	C-0323	120° 59' 40,193" E	11° 51' 31,705" S
4	C-0324	121° 9' 40,190" E	11° 51' 31,705" S
5	C-0325	121° 19' 40,192" E	11° 51' 31,705" S
6	C-0326	121° 29' 40,193" E	11° 51' 31,705" S
7	C-0327	121° 39' 40,190" E	11° 51' 31,705" S
8	C-0328	121° 49' 40,192" E	11° 51' 31,705" S
9	C-0329	121° 59' 40,193" E	11° 51' 31,705" S
10	C-0330	122° 9' 40,190" E	11° 51' 31,705" S
11	C-0331	122° 19' 40,192" E	11° 51' 31,705" S
12	C-0332	122° 29' 40,193" E	11° 51' 31,705" S
13	C-0333	122° 39' 40,190" E	11° 51' 31,705" S
14	C-0334	122° 49' 40,192" E	11° 51' 31,705" S
15	C-0335	122° 59' 40,193" E	11° 51' 31,705" S
16	C-0336	123° 9' 40,190" E	11° 51' 31,705" S
17	C-0337	123° 19' 40,192" E	11° 51' 31,705" S
18	C-0401	121° 19' 40,192" E	11° 41' 31,704" S
19	C-0402	121° 29' 40,193" E	11° 41' 31,704" S
20	C-0403	121° 39' 40,190" E	11° 41' 31,704" S
21	C-0404	121° 49' 40,192" E	11° 41' 31,704" S
22	C-0405	121° 59' 40,193" E	11° 41' 31,704" S
23	C-0406	122° 9' 40,190" E	11° 41' 31,704" S
24	C-0407	122° 19' 40,192" E	11° 41' 31,704" S
25	C-0408	122° 29' 40,193" E	11° 41' 31,704" S
26	C-0409	122° 39' 40,190" E	11° 41' 31,704" S
27	C-0410	122° 49' 40,192" E	11° 41' 31,704" S
28	C-0411	122° 59' 40,193" E	11° 41' 31,704" S
29	C-0412	123° 9' 40,190" E	11° 41' 31,704" S
30	C-0413	123° 19' 40,192" E	11° 41' 31,704" S
31	C-0476	119° 19' 40,192" E	11° 31' 31,703" S
32	C-0477	119° 29' 40,193" E	11° 31' 31,703" S
33	C-0573	119° 39' 40,190" E	11° 21' 31,705" S
34	C-0574	119° 49' 40,192" E	11° 21' 31,705" S
35	C-0575	119° 59' 40,193" E	11° 21' 31,705" S
36	C-0576	120° 9' 40,190" E	11° 21' 31,705" S
37	C-0577	120° 19' 40,192" E	11° 21' 31,705" S
38	C-0578	120° 29' 40,193" E	11° 21' 31,705" S
39	C-0579	120° 39' 40,190" E	11° 21' 31,705" S
40	C-0580	120° 49' 40,192" E	11° 21' 31,705" S
41	C-0581	120° 59' 40,193" E	11° 21' 31,705" S
42	C-0582	121° 9' 40,190" E	11° 21' 31,705" S
43	C-0583	121° 19' 40,192" E	11° 21' 31,705" S
44	C-0584	121° 29' 40,193" E	11° 21' 31,705" S
45	C-0585	121° 39' 40,190" E	11° 21' 31,705" S
46	C-0586	121° 49' 40,192" E	11° 21' 31,705" S
47	C-0594	123° 9' 40,190" E	11° 21' 31,705" S
48	C-0595	123° 19' 40,192" E	11° 21' 31,705" S
49	C-0596	123° 29' 40,193" E	11° 21' 31,705" S

No	ID Titik Rumpon	Bujur	Lintang
50	C-0597	123° 39' 40,190" E	11° 21' 31,705" S
51	C-0598	123° 49' 40,192" E	11° 21' 31,705" S
52	C-0599	123° 59' 40,193" E	11° 21' 31,705" S
53	C-0600	124° 9' 40,190" E	11° 21' 31,705" S
54	C-0601	124° 19' 40,192" E	11° 21' 31,705" S
55	C-0602	124° 29' 40,193" E	11° 21' 31,705" S
56	C-0603	124° 39' 40,190" E	11° 21' 31,705" S
57	C-0604	124° 49' 40,192" E	11° 21' 31,705" S
58	C-0605	124° 59' 40,193" E	11° 21' 31,705" S
59	C-0670	119° 9' 40,190" E	11° 11' 31,704" S
60	C-0671	119° 19' 40,192" E	11° 11' 31,704" S
61	C-0676	120° 9' 40,190" E	11° 11' 31,704" S
62	C-0677	120° 19' 40,192" E	11° 11' 31,704" S
63	C-0678	120° 29' 40,193" E	11° 11' 31,704" S
64	C-0679	120° 39' 40,190" E	11° 11' 31,704" S
65	C-0680	120° 49' 40,192" E	11° 11' 31,704" S
66	C-0681	120° 59' 40,193" E	11° 11' 31,704" S
67	C-0682	121° 9' 40,190" E	11° 11' 31,704" S
68	C-0683	121° 19' 40,192" E	11° 11' 31,704" S
69	C-0684	121° 29' 40,193" E	11° 11' 31,704" S
70	C-0685	121° 39' 40,190" E	11° 11' 31,704" S
71	C-0686	121° 49' 40,192" E	11° 11' 31,704" S
72	C-0687	121° 59' 40,193" E	11° 11' 31,704" S
73	C-0688	122° 9' 40,190" E	11° 11' 31,704" S
74	C-0689	122° 19' 40,192" E	11° 11' 31,704" S
75	C-0690	122° 29' 40,193" E	11° 11' 31,704" S
76	C-0696	124° 19' 40,192" E	11° 11' 31,704" S
77	C-0697	124° 29' 40,193" E	11° 11' 31,704" S
78	C-0698	124° 39' 40,190" E	11° 11' 31,704" S
79	C-0699	124° 49' 40,192" E	11° 11' 31,704" S
80	C-0700	124° 59' 40,193" E	11° 11' 31,704" S
81	C-0701	125° 9' 40,190" E	11° 11' 31,704" S
82	C-0717	110° 29' 40,193" E	11° 1' 31,703" S
83	C-0718	110° 39' 40,190" E	11° 1' 31,703" S
84	C-0719	110° 49' 40,192" E	11° 1' 31,703" S
85	C-0720	110° 59' 40,193" E	11° 1' 31,703" S
86	C-0721	111° 9' 40,190" E	11° 1' 31,703" S
87	C-0722	111° 19' 40,192" E	11° 1' 31,703" S
88	C-0723	111° 29' 40,193" E	11° 1' 31,703" S
89	C-0724	111° 39' 40,190" E	11° 1' 31,703" S
90	C-0728	112° 19' 40,192" E	11° 1' 31,703" S
91	C-0729	112° 29' 40,193" E	11° 1' 31,703" S
92	C-0730	112° 39' 40,190" E	11° 1' 31,703" S
93	C-0731	112° 49' 40,192" E	11° 1' 31,703" S
94	C-0736	113° 39' 40,190" E	11° 1' 31,703" S
95	C-0737	113° 49' 40,192" E	11° 1' 31,703" S
96	C-0738	113° 59' 40,193" E	11° 1' 31,703" S
97	C-0739	114° 9' 40,190" E	11° 1' 31,703" S
98	C-0740	114° 19' 40,192" E	11° 1' 31,703" S
99	C-0741	114° 29' 40,193" E	11° 1' 31,703" S

No	ID Titik Rumpon	Bujur	Lintang
100	C-0742	114° 39' 40,190" E	11° 1' 31,703" S
101	C-0743	114° 49' 40,192" E	11° 1' 31,703" S
102	C-0756	116° 59' 40,193" E	11° 1' 31,703" S
103	C-0764	118° 19' 40,192" E	11° 1' 31,703" S
104	C-0765	118° 29' 40,193" E	11° 1' 31,703" S
105	C-0771	119° 29' 40,193" E	11° 1' 31,703" S
106	C-0772	119° 39' 40,190" E	11° 1' 31,703" S
107	C-0773	119° 49' 40,192" E	11° 1' 31,703" S
108	C-0778	120° 39' 40,190" E	11° 1' 31,703" S
109	C-0779	120° 49' 40,192" E	11° 1' 31,703" S
110	C-0780	120° 59' 40,193" E	11° 1' 31,703" S
111	C-0781	121° 39' 40,190" E	11° 1' 31,703" S
112	C-0782	121° 49' 40,192" E	11° 1' 31,703" S
113	C-0783	121° 59' 40,193" E	11° 1' 31,703" S
114	C-0787	124° 29' 40,193" E	11° 1' 31,703" S
115	C-0788	124° 39' 40,190" E	11° 1' 31,703" S
116	C-0789	124° 49' 40,192" E	11° 1' 31,703" S
117	C-0790	124° 59' 40,193" E	11° 1' 31,703" S
118	C-0791	125° 9' 40,190" E	11° 1' 31,703" S
119	C-0809	110° 29' 40,193" E	10° 51' 31,705" S
120	C-0810	110° 39' 40,190" E	10° 51' 31,705" S
121	C-0811	110° 49' 40,192" E	10° 51' 31,705" S
122	C-0812	110° 59' 40,193" E	10° 51' 31,705" S
123	C-0813	111° 9' 40,190" E	10° 51' 31,705" S
124	C-0814	111° 19' 40,192" E	10° 51' 31,705" S
125	C-0818	111° 59' 40,193" E	10° 51' 31,705" S
126	C-0819	112° 9' 40,190" E	10° 51' 31,705" S
127	C-0820	112° 19' 40,192" E	10° 51' 31,705" S
128	C-0821	112° 29' 40,193" E	10° 51' 31,705" S
129	C-0822	112° 39' 40,190" E	10° 51' 31,705" S
130	C-0825	113° 9' 40,190" E	10° 51' 31,705" S
131	C-0826	113° 19' 40,192" E	10° 51' 31,705" S
132	C-0827	113° 29' 40,193" E	10° 51' 31,705" S
133	C-0828	113° 39' 40,190" E	10° 51' 31,705" S
134	C-0829	113° 49' 40,192" E	10° 51' 31,705" S
135	C-0830	113° 59' 40,193" E	10° 51' 31,705" S
136	C-0831	114° 9' 40,190" E	10° 51' 31,705" S
137	C-0832	114° 19' 40,192" E	10° 51' 31,705" S
138	C-0833	114° 29' 40,193" E	10° 51' 31,705" S
139	C-0834	114° 39' 40,190" E	10° 51' 31,705" S
140	C-0835	114° 49' 40,192" E	10° 51' 31,705" S
141	C-0842	115° 59' 40,193" E	10° 51' 31,705" S
142	C-0845	116° 29' 40,193" E	10° 51' 31,705" S
143	C-0848	116° 59' 40,193" E	10° 51' 31,705" S
144	C-0849	117° 9' 40,190" E	10° 51' 31,705" S
145	C-0850	117° 19' 40,192" E	10° 51' 31,705" S
146	C-0851	117° 29' 40,193" E	10° 51' 31,705" S
147	C-0852	117° 39' 40,190" E	10° 51' 31,705" S
148	C-0853	117° 49' 40,192" E	10° 51' 31,705" S
149	C-0861	119° 9' 40,190" E	10° 51' 31,705" S

No	ID Titik Rumpon	Bujur	Lintang
150	C-0866	119° 59' 40,193" E	10° 51' 31,705" S
151	C-0867	120° 9' 40,190" E	10° 51' 31,705" S
152	C-0868	120° 19' 40,192" E	10° 51' 31,705" S
153	C-0870	123° 39' 40,190" E	10° 51' 31,705" S
154	C-0871	124° 39' 40,190" E	10° 51' 31,705" S
155	C-0872	124° 49' 40,192" E	10° 51' 31,705" S
156	C-0873	124° 59' 40,193" E	10° 51' 31,705" S
157	C-0874	125° 9' 40,190" E	10° 51' 31,705" S
158	C-0875	125° 19' 40,192" E	10° 51' 31,705" S
159	C-0876	125° 29' 40,193" E	10° 51' 31,705" S
160	C-0877	125° 39' 40,190" E	10° 51' 31,705" S
161	C-0878	125° 49' 40,192" E	10° 51' 31,705" S
162	C-0893	110° 29' 40,193" E	10° 41' 31,704" S
163	C-0894	110° 39' 40,190" E	10° 41' 31,704" S
164	C-0895	110° 49' 40,192" E	10° 41' 31,704" S
165	C-0896	110° 59' 40,193" E	10° 41' 31,704" S
166	C-0897	111° 9' 40,190" E	10° 41' 31,704" S
167	C-0901	111° 49' 40,192" E	10° 41' 31,704" S
168	C-0902	111° 59' 40,193" E	10° 41' 31,704" S
169	C-0903	112° 9' 40,190" E	10° 41' 31,704" S
170	C-0904	112° 19' 40,192" E	10° 41' 31,704" S
171	C-0905	112° 29' 40,193" E	10° 41' 31,704" S
172	C-0908	112° 59' 40,193" E	10° 41' 31,704" S
173	C-0909	113° 9' 40,190" E	10° 41' 31,704" S
174	C-0910	113° 19' 40,192" E	10° 41' 31,704" S
175	C-0911	113° 29' 40,193" E	10° 41' 31,704" S
176	C-0912	113° 39' 40,190" E	10° 41' 31,704" S
177	C-0913	113° 49' 40,192" E	10° 41' 31,704" S
178	C-0914	113° 59' 40,193" E	10° 41' 31,704" S
179	C-0915	114° 9' 40,190" E	10° 41' 31,704" S
180	C-0916	114° 19' 40,192" E	10° 41' 31,704" S
181	C-0917	114° 29' 40,193" E	10° 41' 31,704" S
182	C-0918	114° 39' 40,190" E	10° 41' 31,704" S
183	C-0919	114° 49' 40,192" E	10° 41' 31,704" S
184	C-0927	116° 9' 40,190" E	10° 41' 31,704" S
185	C-0930	116° 39' 40,190" E	10° 41' 31,704" S
186	C-0933	117° 9' 40,190" E	10° 41' 31,704" S
187	C-0934	117° 19' 40,192" E	10° 41' 31,704" S
188	C-0935	117° 29' 40,193" E	10° 41' 31,704" S
189	C-0936	117° 39' 40,190" E	10° 41' 31,704" S
190	C-0937	117° 49' 40,192" E	10° 41' 31,704" S
191	C-0938	117° 59' 40,193" E	10° 41' 31,704" S
192	C-0939	118° 9' 40,190" E	10° 41' 31,704" S
193	C-0940	118° 19' 40,192" E	10° 41' 31,704" S
194	C-0941	118° 29' 40,193" E	10° 41' 31,704" S
195	C-0942	118° 39' 40,190" E	10° 41' 31,704" S
196	C-0955	124° 59' 40,193" E	10° 41' 31,704" S
197	C-0956	125° 9' 40,190" E	10° 41' 31,704" S
198	C-0957	125° 19' 40,192" E	10° 41' 31,704" S
199	C-0958	125° 29' 40,193" E	10° 41' 31,704" S

No	ID Titik Rumpon	Bujur	Lintang
200	C-0959	125° 39' 40,190" E	10° 41' 31,704" S
201	C-0960	125° 49' 40,192" E	10° 41' 31,704" S
202	C-0978	110° 29' 40,193" E	10° 31' 31,703" S
203	C-0983	111° 19' 40,192" E	10° 31' 31,703" S
204	C-0984	111° 29' 40,193" E	10° 31' 31,703" S
205	C-0985	111° 39' 40,190" E	10° 31' 31,703" S
206	C-0986	111° 49' 40,192" E	10° 31' 31,703" S
207	C-0987	111° 59' 40,193" E	10° 31' 31,703" S
208	C-0988	112° 9' 40,190" E	10° 31' 31,703" S
209	C-0989	112° 19' 40,192" E	10° 31' 31,703" S
210	C-0992	112° 49' 40,192" E	10° 31' 31,703" S
211	C-0993	112° 59' 40,193" E	10° 31' 31,703" S
212	C-0994	113° 9' 40,190" E	10° 31' 31,703" S
213	C-0995	113° 19' 40,192" E	10° 31' 31,703" S
214	C-0996	113° 29' 40,193" E	10° 31' 31,703" S
215	C-0997	113° 39' 40,190" E	10° 31' 31,703" S
216	C-0998	113° 49' 40,192" E	10° 31' 31,703" S
217	C-0999	113° 59' 40,193" E	10° 31' 31,703" S
218	C-1000	114° 9' 40,190" E	10° 31' 31,703" S
219	C-1001	114° 19' 40,192" E	10° 31' 31,703" S
220	C-1002	114° 29' 40,193" E	10° 31' 31,703" S
221	C-1003	114° 39' 40,190" E	10° 31' 31,703" S
222	C-1004	114° 49' 40,192" E	10° 31' 31,703" S
223	C-1011	115° 59' 40,193" E	10° 31' 31,703" S
224	C-1014	116° 29' 40,193" E	10° 31' 31,703" S
225	C-1015	116° 39' 40,190" E	10° 31' 31,703" S
226	C-1016	116° 49' 40,192" E	10° 31' 31,703" S
227	C-1020	117° 29' 40,193" E	10° 31' 31,703" S
228	C-1021	117° 39' 40,190" E	10° 31' 31,703" S
229	C-1022	117° 49' 40,192" E	10° 31' 31,703" S
230	C-1023	117° 59' 40,193" E	10° 31' 31,703" S
231	C-1024	118° 9' 40,190" E	10° 31' 31,703" S
232	C-1025	118° 19' 40,192" E	10° 31' 31,703" S
233	C-1026	118° 29' 40,193" E	10° 31' 31,703" S
234	C-1027	118° 39' 40,190" E	10° 31' 31,703" S
235	C-1028	118° 49' 40,192" E	10° 31' 31,703" S
236	C-1029	118° 59' 40,193" E	10° 31' 31,703" S
237	C-1030	119° 9' 40,190" E	10° 31' 31,703" S
238	C-1031	119° 19' 40,192" E	10° 31' 31,703" S
239	C-1032	119° 29' 40,193" E	10° 31' 31,703" S
240	C-1033	119° 39' 40,190" E	10° 31' 31,703" S
241	C-1034	119° 49' 40,192" E	10° 31' 31,703" S
242	C-1035	124° 39' 40,190" E	10° 31' 31,703" S
243	C-1036	124° 49' 40,192" E	10° 31' 31,703" S
244	C-1039	125° 19' 40,192" E	10° 31' 31,703" S
245	C-1040	125° 29' 40,193" E	10° 31' 31,703" S
246	C-1041	125° 39' 40,190" E	10° 31' 31,703" S
247	C-1042	125° 49' 40,192" E	10° 31' 31,703" S
248	C-1065	111° 9' 40,190" E	10° 21' 31,705" S
249	C-1066	111° 19' 40,192" E	10° 21' 31,705" S

No	ID Titik Rumpon	Bujur	Lintang
250	C-1067	111° 29' 40,193" E	10° 21' 31,705" S
251	C-1068	111° 39' 40,190" E	10° 21' 31,705" S
252	C-1069	111° 49' 40,192" E	10° 21' 31,705" S
253	C-1070	111° 59' 40,193" E	10° 21' 31,705" S
254	C-1071	112° 9' 40,190" E	10° 21' 31,705" S
255	C-1074	112° 39' 40,190" E	10° 21' 31,705" S
256	C-1075	112° 49' 40,192" E	10° 21' 31,705" S
257	C-1076	112° 59' 40,193" E	10° 21' 31,705" S
258	C-1077	113° 9' 40,190" E	10° 21' 31,705" S
259	C-1078	113° 19' 40,192" E	10° 21' 31,705" S
260	C-1079	113° 29' 40,193" E	10° 21' 31,705" S
261	C-1080	113° 39' 40,190" E	10° 21' 31,705" S
262	C-1081	113° 49' 40,192" E	10° 21' 31,705" S
263	C-1082	113° 59' 40,193" E	10° 21' 31,705" S
264	C-1083	114° 9' 40,190" E	10° 21' 31,705" S
265	C-1084	114° 19' 40,192" E	10° 21' 31,705" S
266	C-1085	114° 29' 40,193" E	10° 21' 31,705" S
267	C-1086	114° 39' 40,190" E	10° 21' 31,705" S
268	C-1087	114° 49' 40,192" E	10° 21' 31,705" S
269	C-1096	116° 19' 40,192" E	10° 21' 31,705" S
270	C-1097	116° 29' 40,193" E	10° 21' 31,705" S
271	C-1098	116° 39' 40,190" E	10° 21' 31,705" S
272	C-1099	116° 49' 40,192" E	10° 21' 31,705" S
273	C-1100	116° 59' 40,193" E	10° 21' 31,705" S
274	C-1101	117° 9' 40,190" E	10° 21' 31,705" S
275	C-1105	117° 49' 40,192" E	10° 21' 31,705" S
276	C-1106	117° 59' 40,193" E	10° 21' 31,705" S
277	C-1107	118° 9' 40,190" E	10° 21' 31,705" S
278	C-1108	118° 19' 40,192" E	10° 21' 31,705" S
279	C-1109	118° 29' 40,193" E	10° 21' 31,705" S
280	C-1110	118° 39' 40,190" E	10° 21' 31,705" S
281	C-1111	118° 49' 40,192" E	10° 21' 31,705" S
282	C-1112	118° 59' 40,193" E	10° 21' 31,705" S
283	C-1113	119° 9' 40,190" E	10° 21' 31,705" S
284	C-1114	119° 19' 40,192" E	10° 21' 31,705" S
285	C-1115	119° 29' 40,193" E	10° 21' 31,705" S
286	C-1116	119° 39' 40,190" E	10° 21' 31,705" S
287	C-1117	124° 49' 40,192" E	10° 21' 31,705" S
288	C-1118	124° 59' 40,193" E	10° 21' 31,705" S
289	C-1121	125° 29' 40,193" E	10° 21' 31,705" S
290	C-1122	125° 39' 40,190" E	10° 21' 31,705" S
291	C-1134	108° 59' 40,193" E	10° 11' 31,704" S
292	C-1135	109° 9' 40,190" E	10° 11' 31,704" S
293	C-1136	109° 19' 40,192" E	10° 11' 31,704" S
294	C-1137	109° 29' 40,193" E	10° 11' 31,704" S
295	C-1138	109° 39' 40,190" E	10° 11' 31,704" S
296	C-1139	109° 49' 40,192" E	10° 11' 31,704" S
297	C-1140	109° 59' 40,193" E	10° 11' 31,704" S
298	C-1144	110° 39' 40,190" E	10° 11' 31,704" S
299	C-1145	110° 49' 40,192" E	10° 11' 31,704" S

No	ID Titik Rumpon	Bujur	Lintang
300	C-1146	110° 59' 40,193" E	10° 11' 31,704" S
301	C-1147	111° 9' 40,190" E	10° 11' 31,704" S
302	C-1148	111° 19' 40,192" E	10° 11' 31,704" S
303	C-1149	111° 29' 40,193" E	10° 11' 31,704" S
304	C-1150	111° 39' 40,190" E	10° 11' 31,704" S
305	C-1151	111° 49' 40,192" E	10° 11' 31,704" S
306	C-1155	112° 29' 40,193" E	10° 11' 31,704" S
307	C-1156	112° 39' 40,190" E	10° 11' 31,704" S
308	C-1157	112° 49' 40,192" E	10° 11' 31,704" S
309	C-1158	112° 59' 40,193" E	10° 11' 31,704" S
310	C-1159	113° 9' 40,190" E	10° 11' 31,704" S
311	C-1160	113° 19' 40,192" E	10° 11' 31,704" S
312	C-1161	113° 29' 40,193" E	10° 11' 31,704" S
313	C-1162	113° 39' 40,190" E	10° 11' 31,704" S
314	C-1163	113° 49' 40,192" E	10° 11' 31,704" S
315	C-1164	113° 59' 40,193" E	10° 11' 31,704" S
316	C-1165	114° 9' 40,190" E	10° 11' 31,704" S
317	C-1166	114° 19' 40,192" E	10° 11' 31,704" S
318	C-1167	114° 29' 40,193" E	10° 11' 31,704" S
319	C-1168	114° 39' 40,190" E	10° 11' 31,704" S
320	C-1169	114° 49' 40,192" E	10° 11' 31,704" S
321	C-1177	116° 9' 40,190" E	10° 11' 31,704" S
322	C-1178	116° 19' 40,192" E	10° 11' 31,704" S
323	C-1179	116° 29' 40,193" E	10° 11' 31,704" S
324	C-1180	116° 39' 40,190" E	10° 11' 31,704" S
325	C-1181	116° 49' 40,192" E	10° 11' 31,704" S
326	C-1182	116° 59' 40,193" E	10° 11' 31,704" S
327	C-1183	117° 9' 40,190" E	10° 11' 31,704" S
328	C-1184	117° 19' 40,192" E	10° 11' 31,704" S
329	C-1185	117° 29' 40,193" E	10° 11' 31,704" S
330	C-1188	117° 59' 40,193" E	10° 11' 31,704" S
331	C-1189	118° 9' 40,190" E	10° 11' 31,704" S
332	C-1190	118° 19' 40,192" E	10° 11' 31,704" S
333	C-1191	118° 29' 40,193" E	10° 11' 31,704" S
334	C-1192	118° 39' 40,190" E	10° 11' 31,704" S
335	C-1193	118° 49' 40,192" E	10° 11' 31,704" S
336	C-1194	118° 59' 40,193" E	10° 11' 31,704" S
337	C-1195	119° 9' 40,190" E	10° 11' 31,704" S
338	C-1196	119° 19' 40,192" E	10° 11' 31,704" S
339	C-1197	119° 29' 40,193" E	10° 11' 31,704" S
340	C-1198	124° 59' 40,193" E	10° 11' 31,704" S
341	C-1199	125° 9' 40,190" E	10° 11' 31,704" S
342	C-1217	108° 59' 40,193" E	10° 1' 31,703" S
343	C-1218	109° 9' 40,190" E	10° 1' 31,703" S
344	C-1219	109° 19' 40,192" E	10° 1' 31,703" S
345	C-1220	109° 29' 40,193" E	10° 1' 31,703" S
346	C-1221	109° 39' 40,190" E	10° 1' 31,703" S
347	C-1222	109° 49' 40,192" E	10° 1' 31,703" S
348	C-1225	110° 19' 40,192" E	10° 1' 31,703" S
349	C-1226	110° 29' 40,193" E	10° 1' 31,703" S

No	ID Titik Rumpon	Bujur	Lintang
350	C-1227	110° 39' 40,190" E	10° 1' 31,703" S
351	C-1228	110° 49' 40,192" E	10° 1' 31,703" S
352	C-1229	110° 59' 40,193" E	10° 1' 31,703" S
353	C-1230	111° 9' 40,190" E	10° 1' 31,703" S
354	C-1231	111° 19' 40,192" E	10° 1' 31,703" S
355	C-1232	111° 29' 40,193" E	10° 1' 31,703" S
356	C-1233	111° 39' 40,190" E	10° 1' 31,703" S
357	C-1236	112° 9' 40,190" E	10° 1' 31,703" S
358	C-1237	112° 19' 40,192" E	10° 1' 31,703" S
359	C-1238	112° 29' 40,193" E	10° 1' 31,703" S
360	C-1239	112° 39' 40,190" E	10° 1' 31,703" S
361	C-1240	112° 49' 40,192" E	10° 1' 31,703" S
362	C-1241	112° 59' 40,193" E	10° 1' 31,703" S
363	C-1242	113° 9' 40,190" E	10° 1' 31,703" S
364	C-1243	113° 19' 40,192" E	10° 1' 31,703" S
365	C-1244	113° 29' 40,193" E	10° 1' 31,703" S
366	C-1245	113° 39' 40,190" E	10° 1' 31,703" S
367	C-1246	113° 49' 40,192" E	10° 1' 31,703" S
368	C-1247	113° 59' 40,193" E	10° 1' 31,703" S
369	C-1248	114° 9' 40,190" E	10° 1' 31,703" S
370	C-1249	114° 19' 40,192" E	10° 1' 31,703" S
371	C-1250	114° 29' 40,193" E	10° 1' 31,703" S
372	C-1251	114° 39' 40,190" E	10° 1' 31,703" S
373	C-1252	114° 49' 40,192" E	10° 1' 31,703" S
374	C-1259	115° 59' 40,193" E	10° 1' 31,703" S
375	C-1260	116° 9' 40,190" E	10° 1' 31,703" S
376	C-1261	116° 19' 40,192" E	10° 1' 31,703" S
377	C-1262	116° 29' 40,193" E	10° 1' 31,703" S
378	C-1263	116° 39' 40,190" E	10° 1' 31,703" S
379	C-1264	116° 49' 40,192" E	10° 1' 31,703" S
380	C-1265	116° 59' 40,193" E	10° 1' 31,703" S
381	C-1266	117° 9' 40,190" E	10° 1' 31,703" S
382	C-1267	117° 19' 40,192" E	10° 1' 31,703" S
383	C-1268	117° 29' 40,193" E	10° 1' 31,703" S
384	C-1269	117° 39' 40,190" E	10° 1' 31,703" S
385	C-1272	118° 9' 40,190" E	10° 1' 31,703" S
386	C-1273	118° 19' 40,192" E	10° 1' 31,703" S
387	C-1274	118° 29' 40,193" E	10° 1' 31,703" S
388	C-1275	118° 39' 40,190" E	10° 1' 31,703" S
389	C-1276	118° 49' 40,192" E	10° 1' 31,703" S
390	C-1277	118° 59' 40,193" E	10° 1' 31,703" S
391	C-1278	125° 9' 40,190" E	10° 1' 31,703" S
392	C-1279	125° 19' 40,192" E	10° 1' 31,703" S
393	C-1296	108° 59' 40,193" E	9° 51' 31,705" S
394	C-1297	109° 9' 40,190" E	9° 51' 31,705" S
395	C-1298	109° 19' 40,192" E	9° 51' 31,705" S
396	C-1299	109° 29' 40,193" E	9° 51' 31,705" S
397	C-1300	109° 39' 40,190" E	9° 51' 31,705" S
398	C-1304	110° 19' 40,192" E	9° 51' 31,705" S
399	C-1305	110° 29' 40,193" E	9° 51' 31,705" S

No	ID Titik Rumpon	Bujur	Lintang
400	C-1306	110° 39' 40,190" E	9° 51' 31,705" S
401	C-1307	110° 49' 40,192" E	9° 51' 31,705" S
402	C-1308	110° 59' 40,193" E	9° 51' 31,705" S
403	C-1309	111° 9' 40,190" E	9° 51' 31,705" S
404	C-1310	111° 19' 40,192" E	9° 51' 31,705" S
405	C-1311	111° 29' 40,193" E	9° 51' 31,705" S
406	C-1314	111° 59' 40,193" E	9° 51' 31,705" S
407	C-1315	112° 9' 40,190" E	9° 51' 31,705" S
408	C-1316	112° 19' 40,192" E	9° 51' 31,705" S
409	C-1317	112° 29' 40,193" E	9° 51' 31,705" S
410	C-1318	112° 39' 40,190" E	9° 51' 31,705" S
411	C-1319	112° 49' 40,192" E	9° 51' 31,705" S
412	C-1320	112° 59' 40,193" E	9° 51' 31,705" S
413	C-1321	113° 9' 40,190" E	9° 51' 31,705" S
414	C-1322	113° 19' 40,192" E	9° 51' 31,705" S
415	C-1323	113° 29' 40,193" E	9° 51' 31,705" S
416	C-1324	113° 39' 40,190" E	9° 51' 31,705" S
417	C-1325	113° 49' 40,192" E	9° 51' 31,705" S
418	C-1326	113° 59' 40,193" E	9° 51' 31,705" S
419	C-1327	114° 9' 40,190" E	9° 51' 31,705" S
420	C-1328	114° 19' 40,192" E	9° 51' 31,705" S
421	C-1329	114° 29' 40,193" E	9° 51' 31,705" S
422	C-1330	114° 39' 40,190" E	9° 51' 31,705" S
423	C-1331	114° 49' 40,192" E	9° 51' 31,705" S
424	C-1338	115° 59' 40,193" E	9° 51' 31,705" S
425	C-1339	116° 9' 40,190" E	9° 51' 31,705" S
426	C-1340	116° 19' 40,192" E	9° 51' 31,705" S
427	C-1341	116° 29' 40,193" E	9° 51' 31,705" S
428	C-1342	116° 39' 40,190" E	9° 51' 31,705" S
429	C-1343	116° 49' 40,192" E	9° 51' 31,705" S
430	C-1344	116° 59' 40,193" E	9° 51' 31,705" S
431	C-1345	117° 9' 40,190" E	9° 51' 31,705" S
432	C-1346	117° 19' 40,192" E	9° 51' 31,705" S
433	C-1347	117° 29' 40,193" E	9° 51' 31,705" S
434	C-1348	117° 39' 40,190" E	9° 51' 31,705" S
435	C-1349	117° 49' 40,192" E	9° 51' 31,705" S
436	C-1352	118° 19' 40,192" E	9° 51' 31,705" S
437	C-1353	118° 29' 40,193" E	9° 51' 31,705" S
438	C-1354	118° 39' 40,190" E	9° 51' 31,705" S
439	C-1376	108° 59' 40,193" E	9° 41' 31,704" S
440	C-1377	109° 9' 40,190" E	9° 41' 31,704" S
441	C-1378	109° 19' 40,192" E	9° 41' 31,704" S
442	C-1379	109° 29' 40,193" E	9° 41' 31,704" S
443	C-1383	110° 9' 40,190" E	9° 41' 31,704" S
444	C-1384	110° 19' 40,192" E	9° 41' 31,704" S
445	C-1385	110° 29' 40,193" E	9° 41' 31,704" S
446	C-1386	110° 39' 40,190" E	9° 41' 31,704" S
447	C-1387	110° 49' 40,192" E	9° 41' 31,704" S
448	C-1388	110° 59' 40,193" E	9° 41' 31,704" S
449	C-1389	111° 9' 40,190" E	9° 41' 31,704" S

No	ID Titik Rumpon	Bujur	Lintang
450	C-1393	111° 49' 40,192" E	9° 41' 31,704" S
451	C-1394	111° 59' 40,193" E	9° 41' 31,704" S
452	C-1395	112° 9' 40,190" E	9° 41' 31,704" S
453	C-1396	112° 19' 40,192" E	9° 41' 31,704" S
454	C-1397	112° 29' 40,193" E	9° 41' 31,704" S
455	C-1398	112° 39' 40,190" E	9° 41' 31,704" S
456	C-1399	112° 49' 40,192" E	9° 41' 31,704" S
457	C-1400	112° 59' 40,193" E	9° 41' 31,704" S
458	C-1401	113° 9' 40,190" E	9° 41' 31,704" S
459	C-1402	113° 19' 40,192" E	9° 41' 31,704" S
460	C-1403	113° 29' 40,193" E	9° 41' 31,704" S
461	C-1404	113° 39' 40,190" E	9° 41' 31,704" S
462	C-1405	113° 49' 40,192" E	9° 41' 31,704" S
463	C-1406	113° 59' 40,193" E	9° 41' 31,704" S
464	C-1407	114° 9' 40,190" E	9° 41' 31,704" S
465	C-1408	114° 19' 40,192" E	9° 41' 31,704" S
466	C-1409	114° 29' 40,193" E	9° 41' 31,704" S
467	C-1410	114° 39' 40,190" E	9° 41' 31,704" S
468	C-1411	114° 49' 40,192" E	9° 41' 31,704" S
469	C-1418	115° 59' 40,193" E	9° 41' 31,704" S
470	C-1428	117° 39' 40,190" E	9° 41' 31,704" S
471	C-1429	117° 49' 40,192" E	9° 41' 31,704" S
472	C-1432	118° 19' 40,192" E	9° 41' 31,704" S
473	C-1433	118° 29' 40,193" E	9° 41' 31,704" S
474	C-1459	108° 59' 40,193" E	9° 31' 31,703" S
475	C-1460	109° 9' 40,190" E	9° 31' 31,703" S
476	C-1461	109° 19' 40,192" E	9° 31' 31,703" S
477	C-1465	109° 59' 40,193" E	9° 31' 31,703" S
478	C-1466	110° 9' 40,190" E	9° 31' 31,703" S
479	C-1467	110° 19' 40,192" E	9° 31' 31,703" S
480	C-1468	110° 29' 40,193" E	9° 31' 31,703" S
481	C-1469	110° 39' 40,190" E	9° 31' 31,703" S
482	C-1470	110° 49' 40,192" E	9° 31' 31,703" S
483	C-1474	111° 29' 40,193" E	9° 31' 31,703" S
484	C-1475	111° 39' 40,190" E	9° 31' 31,703" S
485	C-1476	111° 49' 40,192" E	9° 31' 31,703" S
486	C-1477	111° 59' 40,193" E	9° 31' 31,703" S
487	C-1478	112° 9' 40,190" E	9° 31' 31,703" S
488	C-1479	112° 19' 40,192" E	9° 31' 31,703" S
489	C-1480	112° 29' 40,193" E	9° 31' 31,703" S
490	C-1481	112° 39' 40,190" E	9° 31' 31,703" S
491	C-1482	112° 49' 40,192" E	9° 31' 31,703" S
492	C-1483	112° 59' 40,193" E	9° 31' 31,703" S
493	C-1484	113° 9' 40,190" E	9° 31' 31,703" S
494	C-1485	113° 19' 40,192" E	9° 31' 31,703" S
495	C-1486	113° 29' 40,193" E	9° 31' 31,703" S
496	C-1487	113° 39' 40,190" E	9° 31' 31,703" S
497	C-1488	113° 49' 40,192" E	9° 31' 31,703" S
498	C-1489	113° 59' 40,193" E	9° 31' 31,703" S
499	C-1490	114° 9' 40,190" E	9° 31' 31,703" S

No	ID Titik Rumpon	Bujur	Lintang
500	C-1491	114° 19' 40,192" E	9° 31' 31,703" S
501	C-1492	114° 29' 40,193" E	9° 31' 31,703" S
502	C-1493	114° 39' 40,190" E	9° 31' 31,703" S
503	C-1494	114° 49' 40,192" E	9° 31' 31,703" S
504	C-1512	117° 49' 40,192" E	9° 31' 31,703" S
505	C-1513	117° 59' 40,193" E	9° 31' 31,703" S
506	C-1516	118° 29' 40,193" E	9° 31' 31,703" S
507	C-1542	108° 59' 40,193" E	9° 21' 31,705" S
508	C-1543	109° 9' 40,190" E	9° 21' 31,705" S
509	C-1547	109° 49' 40,192" E	9° 21' 31,705" S
510	C-1548	109° 59' 40,193" E	9° 21' 31,705" S
511	C-1549	110° 9' 40,190" E	9° 21' 31,705" S
512	C-1550	110° 19' 40,192" E	9° 21' 31,705" S
513	C-1551	110° 29' 40,193" E	9° 21' 31,705" S
514	C-1556	111° 19' 40,192" E	9° 21' 31,705" S
515	C-1557	111° 29' 40,193" E	9° 21' 31,705" S
516	C-1558	111° 39' 40,190" E	9° 21' 31,705" S
517	C-1559	111° 49' 40,192" E	9° 21' 31,705" S
518	C-1560	111° 59' 40,193" E	9° 21' 31,705" S
519	C-1561	112° 9' 40,190" E	9° 21' 31,705" S
520	C-1562	112° 19' 40,192" E	9° 21' 31,705" S
521	C-1563	112° 29' 40,193" E	9° 21' 31,705" S
522	C-1564	112° 39' 40,190" E	9° 21' 31,705" S
523	C-1565	112° 49' 40,192" E	9° 21' 31,705" S
524	C-1566	112° 59' 40,193" E	9° 21' 31,705" S
525	C-1567	113° 9' 40,190" E	9° 21' 31,705" S
526	C-1568	113° 19' 40,192" E	9° 21' 31,705" S
527	C-1569	113° 29' 40,193" E	9° 21' 31,705" S
528	C-1570	113° 39' 40,190" E	9° 21' 31,705" S
529	C-1571	113° 49' 40,192" E	9° 21' 31,705" S
530	C-1572	113° 59' 40,193" E	9° 21' 31,705" S
531	C-1573	114° 9' 40,190" E	9° 21' 31,705" S
532	C-1574	114° 19' 40,192" E	9° 21' 31,705" S
533	C-1575	114° 29' 40,193" E	9° 21' 31,705" S
534	C-1576	114° 39' 40,190" E	9° 21' 31,705" S
535	C-1577	114° 49' 40,192" E	9° 21' 31,705" S
536	C-1624	108° 59' 40,193" E	9° 11' 31,704" S
537	C-1627	109° 29' 40,193" E	9° 11' 31,704" S
538	C-1628	109° 39' 40,190" E	9° 11' 31,704" S
539	C-1629	109° 49' 40,192" E	9° 11' 31,704" S
540	C-1630	109° 59' 40,193" E	9° 11' 31,704" S
541	C-1631	110° 9' 40,190" E	9° 11' 31,704" S
542	C-1636	110° 59' 40,193" E	9° 11' 31,704" S
543	C-1637	111° 9' 40,190" E	9° 11' 31,704" S
544	C-1638	111° 19' 40,192" E	9° 11' 31,704" S
545	C-1639	111° 29' 40,193" E	9° 11' 31,704" S
546	C-1640	111° 39' 40,190" E	9° 11' 31,704" S
547	C-1641	111° 49' 40,192" E	9° 11' 31,704" S
548	C-1642	111° 59' 40,193" E	9° 11' 31,704" S
549	C-1643	112° 9' 40,190" E	9° 11' 31,704" S

No	ID Titik Rumpon	Bujur	Lintang
550	C-1644	112° 19' 40,192" E	9° 11' 31,704" S
551	C-1645	112° 29' 40,193" E	9° 11' 31,704" S
552	C-1646	112° 39' 40,190" E	9° 11' 31,704" S
553	C-1647	112° 49' 40,192" E	9° 11' 31,704" S
554	C-1648	112° 59' 40,193" E	9° 11' 31,704" S
555	C-1649	113° 9' 40,190" E	9° 11' 31,704" S
556	C-1651	113° 29' 40,193" E	9° 11' 31,704" S
557	C-1652	113° 39' 40,190" E	9° 11' 31,704" S
558	C-1653	113° 49' 40,192" E	9° 11' 31,704" S
559	C-1654	113° 59' 40,193" E	9° 11' 31,704" S
560	C-1655	114° 9' 40,190" E	9° 11' 31,704" S
561	C-1656	114° 19' 40,192" E	9° 11' 31,704" S
562	C-1657	114° 29' 40,193" E	9° 11' 31,704" S
563	C-1658	114° 39' 40,190" E	9° 11' 31,704" S
564	C-1659	114° 49' 40,192" E	9° 11' 31,704" S
565	C-1703	109° 19' 40,192" E	9° 1' 31,703" S
566	C-1704	109° 29' 40,193" E	9° 1' 31,703" S
567	C-1705	109° 39' 40,190" E	9° 1' 31,703" S
568	C-1706	109° 49' 40,192" E	9° 1' 31,703" S
569	C-1707	109° 59' 40,193" E	9° 1' 31,703" S
570	C-1710	110° 29' 40,193" E	9° 1' 31,703" S
571	C-1711	110° 39' 40,190" E	9° 1' 31,703" S
572	C-1712	110° 49' 40,192" E	9° 1' 31,703" S
573	C-1713	110° 59' 40,193" E	9° 1' 31,703" S
574	C-1714	111° 9' 40,190" E	9° 1' 31,703" S
575	C-1715	111° 19' 40,192" E	9° 1' 31,703" S
576	C-1716	111° 29' 40,193" E	9° 1' 31,703" S
577	C-1717	111° 39' 40,190" E	9° 1' 31,703" S
578	C-1718	111° 49' 40,192" E	9° 1' 31,703" S
579	C-1719	111° 59' 40,193" E	9° 1' 31,703" S
580	C-1720	112° 9' 40,190" E	9° 1' 31,703" S
581	C-1721	112° 19' 40,192" E	9° 1' 31,703" S
582	C-1722	112° 29' 40,193" E	9° 1' 31,703" S
583	C-1723	112° 39' 40,190" E	9° 1' 31,703" S
584	C-1724	112° 49' 40,192" E	9° 1' 31,703" S
585	C-1725	112° 59' 40,193" E	9° 1' 31,703" S
586	C-1726	113° 9' 40,190" E	9° 1' 31,703" S
587	C-1728	113° 29' 40,193" E	9° 1' 31,703" S
588	C-1729	113° 39' 40,190" E	9° 1' 31,703" S
589	C-1730	113° 49' 40,192" E	9° 1' 31,703" S
590	C-1731	113° 59' 40,193" E	9° 1' 31,703" S
591	C-1770	108° 59' 40,193" E	8° 51' 31,705" S
592	C-1771	109° 9' 40,190" E	8° 51' 31,705" S
593	C-1772	109° 19' 40,192" E	8° 51' 31,705" S
594	C-1773	109° 29' 40,193" E	8° 51' 31,705" S
595	C-1777	110° 9' 40,190" E	8° 51' 31,705" S
596	C-1778	110° 19' 40,192" E	8° 51' 31,705" S
597	C-1779	110° 29' 40,193" E	8° 51' 31,705" S
598	C-1780	110° 39' 40,190" E	8° 51' 31,705" S
599	C-1781	110° 49' 40,192" E	8° 51' 31,705" S

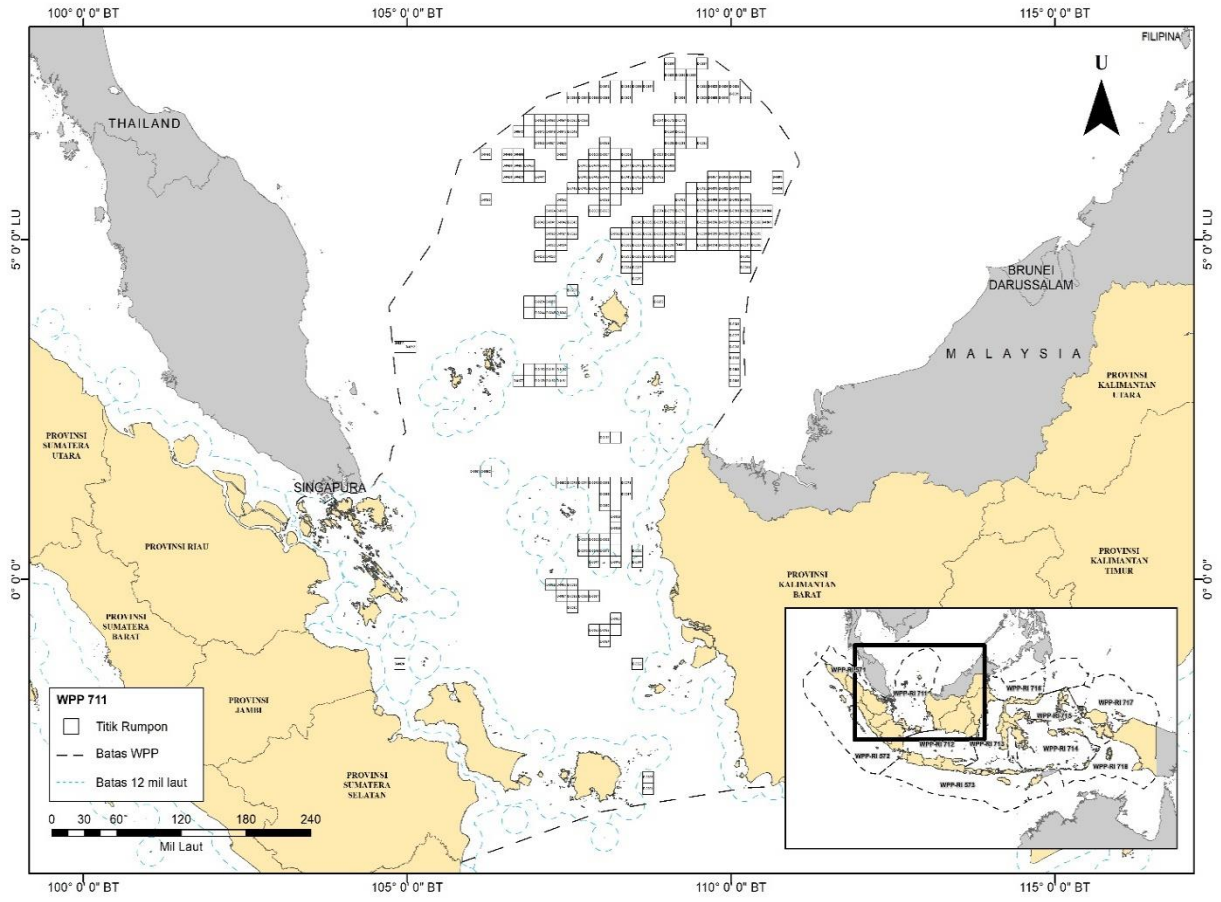
No	ID Titik Rumpon	Bujur	Lintang
600	C-1782	110° 59' 40,193" E	8° 51' 31,705" S
601	C-1783	111° 9' 40,190" E	8° 51' 31,705" S
602	C-1784	111° 19' 40,192" E	8° 51' 31,705" S
603	C-1785	111° 29' 40,193" E	8° 51' 31,705" S
604	C-1786	111° 39' 40,190" E	8° 51' 31,705" S
605	C-1787	111° 49' 40,192" E	8° 51' 31,705" S
606	C-1788	111° 59' 40,193" E	8° 51' 31,705" S
607	C-1789	112° 9' 40,190" E	8° 51' 31,705" S
608	C-1790	112° 19' 40,192" E	8° 51' 31,705" S
609	C-1791	112° 29' 40,193" E	8° 51' 31,705" S
610	C-1792	112° 39' 40,190" E	8° 51' 31,705" S
611	C-1793	112° 49' 40,192" E	8° 51' 31,705" S
612	C-1794	112° 59' 40,193" E	8° 51' 31,705" S
613	C-1795	113° 9' 40,190" E	8° 51' 31,705" S
614	C-1796	113° 19' 40,192" E	8° 51' 31,705" S
615	C-1797	113° 29' 40,193" E	8° 51' 31,705" S
616	C-1834	108° 59' 40,193" E	8° 41' 31,704" S
617	C-1835	109° 9' 40,190" E	8° 41' 31,704" S
618	C-1839	109° 49' 40,192" E	8° 41' 31,704" S
619	C-1840	109° 59' 40,193" E	8° 41' 31,704" S
620	C-1841	110° 9' 40,190" E	8° 41' 31,704" S
621	C-1842	110° 19' 40,192" E	8° 41' 31,704" S
622	C-1843	110° 29' 40,193" E	8° 41' 31,704" S
623	C-1844	110° 39' 40,190" E	8° 41' 31,704" S
624	C-1845	110° 49' 40,192" E	8° 41' 31,704" S
625	C-1846	110° 59' 40,193" E	8° 41' 31,704" S
626	C-1847	111° 9' 40,190" E	8° 41' 31,704" S
627	C-1848	111° 19' 40,192" E	8° 41' 31,704" S
628	C-1849	111° 29' 40,193" E	8° 41' 31,704" S
629	C-1850	111° 39' 40,190" E	8° 41' 31,704" S
630	C-1851	111° 49' 40,192" E	8° 41' 31,704" S
631	C-1852	111° 59' 40,193" E	8° 41' 31,704" S
632	C-1853	112° 9' 40,190" E	8° 41' 31,704" S
633	C-1888	108° 59' 40,193" E	8° 31' 31,703" S
634	C-1891	109° 29' 40,193" E	8° 31' 31,703" S
635	C-1892	110° 9' 40,190" E	8° 31' 31,703" S
636	C-1893	110° 19' 40,192" E	8° 31' 31,703" S
637	C-1894	110° 29' 40,193" E	8° 31' 31,703" S
638	C-1895	110° 39' 40,190" E	8° 31' 31,703" S
639	C-1896	110° 49' 40,192" E	8° 31' 31,703" S
640	C-1899	103° 49' 40,192" E	8° 21' 31,705" S
641	C-1900	103° 59' 40,193" E	8° 21' 31,705" S
642	C-1901	104° 9' 40,190" E	8° 21' 31,705" S
643	C-1902	104° 19' 40,192" E	8° 21' 31,705" S
644	C-1903	104° 29' 40,193" E	8° 21' 31,705" S
645	C-1904	104° 39' 40,190" E	8° 21' 31,705" S
646	C-1905	104° 49' 40,192" E	8° 21' 31,705" S
647	C-1906	104° 59' 40,193" E	8° 21' 31,705" S
648	C-1907	105° 9' 40,190" E	8° 21' 31,705" S
649	C-1908	105° 19' 40,192" E	8° 21' 31,705" S

No	ID Titik Rumpon	Bujur	Lintang
650	C-1909	105° 29' 40,193" E	8° 21' 31,705" S
651	C-1910	105° 39' 40,190" E	8° 21' 31,705" S
652	C-1911	105° 49' 40,192" E	8° 21' 31,705" S
653	C-1912	105° 59' 40,193" E	8° 21' 31,705" S
654	C-1913	106° 9' 40,190" E	8° 21' 31,705" S
655	C-1914	106° 19' 40,192" E	8° 21' 31,705" S
656	C-1932	109° 19' 40,192" E	8° 21' 31,705" S
657	C-1933	109° 29' 40,193" E	8° 21' 31,705" S
658	C-1934	110° 9' 40,190" E	8° 21' 31,705" S
659	C-1936	103° 49' 40,192" E	8° 11' 31,704" S
660	C-1937	103° 59' 40,193" E	8° 11' 31,704" S
661	C-1938	104° 9' 40,190" E	8° 11' 31,704" S
662	C-1939	104° 19' 40,192" E	8° 11' 31,704" S
663	C-1940	104° 29' 40,193" E	8° 11' 31,704" S
664	C-1941	104° 39' 40,190" E	8° 11' 31,704" S
665	C-1942	104° 49' 40,192" E	8° 11' 31,704" S
666	C-1943	104° 59' 40,193" E	8° 11' 31,704" S
667	C-1944	105° 9' 40,190" E	8° 11' 31,704" S
668	C-1945	105° 19' 40,192" E	8° 11' 31,704" S
669	C-1946	105° 29' 40,193" E	8° 11' 31,704" S
670	C-1947	105° 39' 40,190" E	8° 11' 31,704" S
671	C-1948	105° 49' 40,192" E	8° 11' 31,704" S
672	C-1949	105° 59' 40,193" E	8° 11' 31,704" S
673	C-1950	106° 9' 40,190" E	8° 11' 31,704" S
674	C-1951	106° 19' 40,192" E	8° 11' 31,704" S
675	C-1969	109° 19' 40,192" E	8° 11' 31,704" S
676	C-1970	109° 29' 40,193" E	8° 11' 31,704" S
677	C-1971	103° 59' 40,193" E	8° 1' 31,703" S
678	C-1972	104° 9' 40,190" E	8° 1' 31,703" S
679	C-1973	104° 19' 40,192" E	8° 1' 31,703" S
680	C-1974	104° 29' 40,193" E	8° 1' 31,703" S
681	C-1975	104° 39' 40,190" E	8° 1' 31,703" S
682	C-1976	104° 49' 40,192" E	8° 1' 31,703" S
683	C-1977	104° 59' 40,193" E	8° 1' 31,703" S
684	C-1978	105° 9' 40,190" E	8° 1' 31,703" S
685	C-1979	105° 19' 40,192" E	8° 1' 31,703" S
686	C-1980	105° 29' 40,193" E	8° 1' 31,703" S
687	C-1981	105° 39' 40,190" E	8° 1' 31,703" S
688	C-1982	105° 49' 40,192" E	8° 1' 31,703" S
689	C-1983	105° 59' 40,193" E	8° 1' 31,703" S
690	C-1984	106° 9' 40,190" E	8° 1' 31,703" S
691	C-1985	106° 19' 40,192" E	8° 1' 31,703" S
692	C-1995	104° 9' 40,190" E	7° 51' 31,705" S
693	C-1996	104° 19' 40,192" E	7° 51' 31,705" S
694	C-1997	104° 29' 40,193" E	7° 51' 31,705" S
695	C-1998	104° 39' 40,190" E	7° 51' 31,705" S
696	C-1999	104° 49' 40,192" E	7° 51' 31,705" S
697	C-2000	104° 59' 40,193" E	7° 51' 31,705" S
698	C-2001	105° 9' 40,190" E	7° 51' 31,705" S
699	C-2002	105° 19' 40,192" E	7° 51' 31,705" S

No	ID Titik Rumpon	Bujur	Lintang
700	C-2003	105° 29' 40,193" E	7° 51' 31,705" S
701	C-2004	105° 39' 40,190" E	7° 51' 31,705" S
702	C-2005	105° 49' 40,192" E	7° 51' 31,705" S
703	C-2006	105° 59' 40,193" E	7° 51' 31,705" S
704	C-2007	106° 9' 40,190" E	7° 51' 31,705" S
705	C-2008	106° 19' 40,192" E	7° 51' 31,705" S
706	C-2015	104° 19' 40,192" E	7° 41' 31,704" S
707	C-2016	104° 29' 40,193" E	7° 41' 31,704" S
708	C-2017	104° 39' 40,190" E	7° 41' 31,704" S
709	C-2018	104° 49' 40,192" E	7° 41' 31,704" S
710	C-2019	104° 59' 40,193" E	7° 41' 31,704" S
711	C-2020	105° 9' 40,190" E	7° 41' 31,704" S
712	C-2021	105° 19' 40,192" E	7° 41' 31,704" S
713	C-2022	105° 29' 40,193" E	7° 41' 31,704" S
714	C-2023	105° 39' 40,190" E	7° 41' 31,704" S
715	C-2024	105° 49' 40,192" E	7° 41' 31,704" S
716	C-2025	105° 59' 40,193" E	7° 41' 31,704" S
717	C-2026	106° 9' 40,190" E	7° 41' 31,704" S
718	C-2027	106° 19' 40,192" E	7° 41' 31,704" S
719	C-2028	104° 39' 40,190" E	7° 31' 31,703" S
720	C-2029	104° 49' 40,192" E	7° 31' 31,703" S
721	C-2030	104° 59' 40,193" E	7° 31' 31,703" S
722	C-2031	105° 9' 40,190" E	7° 31' 31,703" S
723	C-2032	105° 19' 40,192" E	7° 31' 31,703" S
724	C-2033	105° 29' 40,193" E	7° 31' 31,703" S
725	C-2034	105° 39' 40,190" E	7° 31' 31,703" S
726	C-2035	105° 49' 40,192" E	7° 31' 31,703" S
727	C-2037	104° 49' 40,192" E	7° 21' 31,705" S
728	C-2038	104° 59' 40,193" E	7° 21' 31,705" S
729	C-2039	105° 9' 40,190" E	7° 21' 31,705" S
730	C-2040	105° 19' 40,192" E	7° 21' 31,705" S
731	C-2041	105° 29' 40,193" E	7° 21' 31,705" S
732	C-2042	105° 39' 40,190" E	7° 21' 31,705" S

d. Peta dan Daftar Titik Koordinat Rumpon di WPPNRI 711

1) Peta



2) Daftar Titik Koordinat Rumpon

No	ID Titik Rumpon	Bujur	Lintang
1	D-0001	108° 43' 11,802" E	3° 4' 44,940" S
2	D-0005	108° 43' 11,802" E	2° 54' 44,942" S
3	D-0020	104° 53' 11,803" E	1° 14' 44,941" S
4	D-0022	108° 33' 11,801" E	1° 14' 44,941" S
5	D-0024	108° 3' 11,801" E	0° 54' 44,942" S
6	D-0026	107° 53' 11,803" E	0° 44' 44,941" S
7	D-0027	108° 3' 11,801" E	0° 44' 44,941" S
8	D-0028	108° 13' 11,802" E	0° 44' 44,941" S
9	D-0029	108° 13' 11,802" E	0° 34' 44,940" S
10	D-0030	107° 33' 11,801" E	0° 24' 44,942" S
11	D-0031	107° 23' 11,803" E	0° 14' 44,941" S
12	D-0032	107° 33' 11,801" E	0° 14' 44,941" S
13	D-0033	107° 43' 11,802" E	0° 14' 44,941" S
14	D-0034	107° 53' 11,803" E	0° 14' 44,941" S
15	D-0036	107° 13' 11,802" E	0° 4' 44,940" S
16	D-0037	107° 23' 11,803" E	0° 4' 44,940" S
17	D-0038	107° 33' 11,801" E	0° 4' 44,940" S
18	D-0041	107° 53' 11,803" E	0° 15' 15,059" N
19	D-0042	108° 13' 11,802" E	0° 15' 15,059" N
20	D-0044	108° 33' 11,801" E	0° 15' 15,059" N
21	D-0045	107° 43' 11,802" E	0° 25' 15,060" N
22	D-0046	107° 53' 11,803" E	0° 25' 15,060" N

No	ID Titik Rumpon	Bujur	Lintang
23	D-0047	108° 3' 11,801" E	0° 25' 15,060" N
24	D-0048	108° 13' 11,802" E	0° 25' 15,060" N
25	D-0050	108° 33' 11,801" E	0° 25' 15,060" N
26	D-0051	107° 43' 11,802" E	0° 35' 15,058" N
27	D-0052	107° 53' 11,803" E	0° 35' 15,058" N
28	D-0053	108° 3' 11,801" E	0° 35' 15,058" N
29	D-0054	108° 13' 11,802" E	0° 35' 15,058" N
30	D-0056	108° 13' 11,802" E	0° 45' 15,059" N
31	D-0058	108° 13' 11,802" E	0° 55' 15,060" N
32	D-0060	108° 3' 11,801" E	1° 5' 15,058" N
33	D-0061	108° 13' 11,802" E	1° 5' 15,058" N
34	D-0065	108° 3' 11,801" E	1° 15' 15,059" N
35	D-0066	108° 13' 11,802" E	1° 15' 15,059" N
36	D-0067	108° 23' 11,803" E	1° 15' 15,059" N
37	D-0072	107° 23' 11,803" E	1° 25' 15,060" N
38	D-0073	107° 33' 11,801" E	1° 25' 15,060" N
39	D-0074	107° 43' 11,802" E	1° 25' 15,060" N
40	D-0075	107° 53' 11,803" E	1° 25' 15,060" N
41	D-0076	108° 3' 11,801" E	1° 25' 15,060" N
42	D-0077	108° 13' 11,802" E	1° 25' 15,060" N
43	D-0078	108° 23' 11,803" E	1° 25' 15,060" N
44	D-0081	106° 3' 11,801" E	1° 35' 15,058" N
45	D-0082	106° 13' 11,802" E	1° 35' 15,058" N
46	D-0131	108° 3' 11,801" E	2° 5' 15,058" N
47	D-0132	108° 13' 11,802" E	2° 5' 15,058" N
48	D-0177	106° 43' 11,802" E	2° 55' 15,060" N
49	D-0178	106° 53' 11,803" E	2° 55' 15,060" N
50	D-0179	107° 3' 11,801" E	2° 55' 15,060" N
51	D-0180	107° 13' 11,802" E	2° 55' 15,060" N
52	D-0181	107° 23' 11,803" E	2° 55' 15,060" N
53	D-0186	110° 3' 11,801" E	2° 55' 15,060" N
54	D-0189	106° 53' 11,803" E	3° 5' 15,058" N
55	D-0190	107° 3' 11,801" E	3° 5' 15,058" N
56	D-0191	107° 13' 11,802" E	3° 5' 15,058" N
57	D-0192	107° 23' 11,803" E	3° 5' 15,058" N
58	D-0198	110° 3' 11,801" E	3° 5' 15,058" N
59	D-0210	110° 3' 11,801" E	3° 15' 15,059" N
60	D-0211	104° 53' 11,803" E	3° 25' 15,060" N
61	D-0212	105° 3' 11,801" E	3° 25' 15,060" N
62	D-0218	110° 3' 11,801" E	3° 25' 15,060" N
63	D-0227	110° 3' 11,801" E	3° 35' 15,058" N
64	D-0241	110° 3' 11,801" E	3° 45' 15,059" N
65	D-0243	106° 53' 11,803" E	3° 55' 15,060" N
66	D-0244	107° 3' 11,801" E	3° 55' 15,060" N
67	D-0245	107° 13' 11,802" E	3° 55' 15,060" N
68	D-0246	107° 23' 11,803" E	3° 55' 15,060" N
69	D-0253	106° 53' 11,803" E	4° 5' 15,058" N
70	D-0254	107° 3' 11,801" E	4° 5' 15,058" N
71	D-0255	107° 13' 11,802" E	4° 5' 15,058" N
72	D-0258	108° 53' 11,803" E	4° 5' 15,058" N

No	ID Titik Rumpon	Bujur	Lintang
73	D-0267	107° 33' 11,801" E	4° 15' 15,059" N
74	D-0276	108° 33' 11,801" E	4° 25' 15,060" N
75	D-0284	108° 23' 11,803" E	4° 35' 15,058" N
76	D-0285	108° 33' 11,801" E	4° 35' 15,058" N
77	D-0291	110° 13' 11,802" E	4° 35' 15,058" N
78	D-0292	107° 3' 11,801" E	4° 45' 15,059" N
79	D-0293	107° 13' 11,802" E	4° 45' 15,059" N
80	D-0295	108° 23' 11,803" E	4° 45' 15,059" N
81	D-0296	108° 33' 11,801" E	4° 45' 15,059" N
82	D-0297	108° 43' 11,802" E	4° 45' 15,059" N
83	D-0298	108° 53' 11,803" E	4° 45' 15,059" N
84	D-0299	109° 3' 11,801" E	4° 45' 15,059" N
85	D-0302	110° 13' 11,802" E	4° 45' 15,059" N
86	D-0303	107° 13' 11,802" E	4° 55' 15,060" N
87	D-0304	107° 23' 11,803" E	4° 55' 15,060" N
88	D-0306	108° 23' 11,803" E	4° 55' 15,060" N
89	D-0307	108° 33' 11,801" E	4° 55' 15,060" N
90	D-0308	108° 43' 11,802" E	4° 55' 15,060" N
91	D-0309	108° 53' 11,803" E	4° 55' 15,060" N
92	D-0310	109° 3' 11,801" E	4° 55' 15,060" N
93	D-0311	109° 13' 11,802" E	4° 55' 15,060" N
94	D-0312	109° 23' 11,803" E	4° 55' 15,060" N
95	D-0313	109° 33' 11,801" E	4° 55' 15,060" N
96	D-0314	109° 43' 11,802" E	4° 55' 15,060" N
97	D-0315	109° 53' 11,803" E	4° 55' 15,060" N
98	D-0316	110° 3' 11,801" E	4° 55' 15,060" N
99	D-0317	110° 13' 11,802" E	4° 55' 15,060" N
100	D-0318	110° 23' 11,803" E	4° 55' 15,060" N
101	D-0320	107° 13' 11,802" E	5° 5' 15,058" N
102	D-0321	107° 23' 11,803" E	5° 5' 15,058" N
103	D-0322	107° 33' 11,801" E	5° 5' 15,058" N
104	D-0326	108° 13' 11,802" E	5° 5' 15,058" N
105	D-0327	108° 23' 11,803" E	5° 5' 15,058" N
106	D-0328	108° 33' 11,801" E	5° 5' 15,058" N
107	D-0329	108° 43' 11,802" E	5° 5' 15,058" N
108	D-0330	108° 53' 11,803" E	5° 5' 15,058" N
109	D-0331	109° 3' 11,801" E	5° 5' 15,058" N
110	D-0332	109° 13' 11,802" E	5° 5' 15,058" N
111	D-0333	109° 23' 11,803" E	5° 5' 15,058" N
112	D-0334	109° 33' 11,801" E	5° 5' 15,058" N
113	D-0335	109° 43' 11,802" E	5° 5' 15,058" N
114	D-0336	109° 53' 11,803" E	5° 5' 15,058" N
115	D-0337	110° 3' 11,801" E	5° 5' 15,058" N
116	D-0338	110° 13' 11,802" E	5° 5' 15,058" N
117	D-0339	110° 23' 11,803" E	5° 5' 15,058" N
118	D-0340	107° 3' 11,801" E	5° 15' 15,059" N
119	D-0341	107° 13' 11,802" E	5° 15' 15,059" N
120	D-0342	107° 23' 11,803" E	5° 15' 15,059" N
121	D-0343	107° 33' 11,801" E	5° 15' 15,059" N
122	D-0349	108° 33' 11,801" E	5° 15' 15,059" N

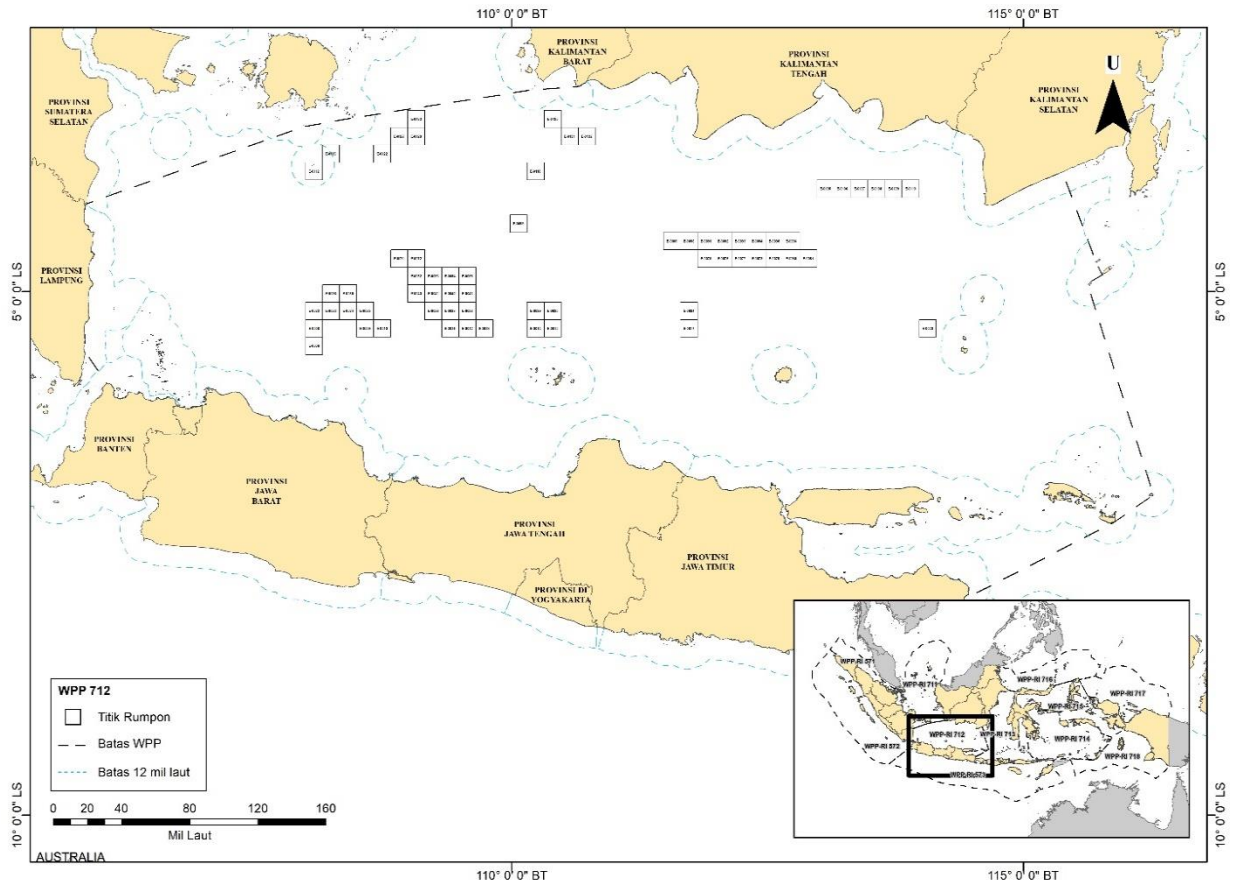
No	ID Titik Rumpon	Bujur	Lintang
123	D-0350	108° 43' 11,802" E	5° 15' 15,059" N
124	D-0351	108° 53' 11,803" E	5° 15' 15,059" N
125	D-0352	109° 3' 11,801" E	5° 15' 15,059" N
126	D-0353	109° 13' 11,802" E	5° 15' 15,059" N
127	D-0354	109° 23' 11,803" E	5° 15' 15,059" N
128	D-0355	109° 33' 11,801" E	5° 15' 15,059" N
129	D-0356	109° 43' 11,802" E	5° 15' 15,059" N
130	D-0357	109° 53' 11,803" E	5° 15' 15,059" N
131	D-0358	110° 3' 11,801" E	5° 15' 15,059" N
132	D-0359	110° 13' 11,802" E	5° 15' 15,059" N
133	D-0360	110° 23' 11,803" E	5° 15' 15,059" N
134	D-0361	110° 33' 11,801" E	5° 15' 15,059" N
135	D-0364	107° 13' 11,802" E	5° 25' 15,060" N
136	D-0365	107° 23' 11,803" E	5° 25' 15,060" N
137	D-0368	107° 53' 11,803" E	5° 25' 15,060" N
138	D-0369	108° 3' 11,801" E	5° 25' 15,060" N
139	D-0374	108° 53' 11,803" E	5° 25' 15,060" N
140	D-0375	109° 3' 11,801" E	5° 25' 15,060" N
141	D-0376	109° 13' 11,802" E	5° 25' 15,060" N
142	D-0377	109° 23' 11,803" E	5° 25' 15,060" N
143	D-0378	109° 33' 11,801" E	5° 25' 15,060" N
144	D-0379	109° 43' 11,802" E	5° 25' 15,060" N
145	D-0380	109° 53' 11,803" E	5° 25' 15,060" N
146	D-0381	110° 3' 11,801" E	5° 25' 15,060" N
147	D-0382	110° 13' 11,802" E	5° 25' 15,060" N
148	D-0383	110° 23' 11,803" E	5° 25' 15,060" N
149	D-0384	110° 33' 11,801" E	5° 25' 15,060" N
150	D-0385	106° 13' 11,802" E	5° 35' 15,058" N
151	D-0392	107° 23' 11,803" E	5° 35' 15,058" N
152	D-0396	108° 3' 11,801" E	5° 35' 15,058" N
153	D-0397	108° 13' 11,802" E	5° 35' 15,058" N
154	D-0403	109° 13' 11,802" E	5° 35' 15,058" N
155	D-0404	109° 23' 11,803" E	5° 35' 15,058" N
156	D-0405	109° 33' 11,801" E	5° 35' 15,058" N
157	D-0406	109° 43' 11,802" E	5° 35' 15,058" N
158	D-0407	109° 53' 11,803" E	5° 35' 15,058" N
159	D-0408	110° 3' 11,801" E	5° 35' 15,058" N
160	D-0409	110° 13' 11,802" E	5° 35' 15,058" N
161	D-0418	107° 33' 11,801" E	5° 45' 15,059" N
162	D-0419	107° 43' 11,802" E	5° 45' 15,059" N
163	D-0420	107° 53' 11,803" E	5° 45' 15,059" N
164	D-0421	108° 3' 11,801" E	5° 45' 15,059" N
165	D-0422	108° 13' 11,802" E	5° 45' 15,059" N
166	D-0423	108° 23' 11,803" E	5° 45' 15,059" N
167	D-0424	108° 33' 11,801" E	5° 45' 15,059" N
168	D-0429	109° 23' 11,803" E	5° 45' 15,059" N
169	D-0430	109° 33' 11,801" E	5° 45' 15,059" N
170	D-0431	109° 43' 11,802" E	5° 45' 15,059" N
171	D-0432	109° 53' 11,803" E	5° 45' 15,059" N
172	D-0433	110° 3' 11,801" E	5° 45' 15,059" N

No	ID Titik Rumpon	Bujur	Lintang
173	D-0434	110° 43' 11,802" E	5° 45' 15,059" N
174	D-0438	106° 33' 11,801" E	5° 55' 15,060" N
175	D-0439	106° 43' 11,802" E	5° 55' 15,060" N
176	D-0440	106° 53' 11,803" E	5° 55' 15,060" N
177	D-0441	107° 3' 11,801" E	5° 55' 15,060" N
178	D-0445	107° 43' 11,802" E	5° 55' 15,060" N
179	D-0446	107° 53' 11,803" E	5° 55' 15,060" N
180	D-0447	108° 3' 11,801" E	5° 55' 15,060" N
181	D-0448	108° 13' 11,802" E	5° 55' 15,060" N
182	D-0449	108° 23' 11,803" E	5° 55' 15,060" N
183	D-0450	108° 33' 11,801" E	5° 55' 15,060" N
184	D-0451	108° 43' 11,802" E	5° 55' 15,060" N
185	D-0452	108° 53' 11,803" E	5° 55' 15,060" N
186	D-0457	109° 43' 11,802" E	5° 55' 15,060" N
187	D-0458	109° 53' 11,803" E	5° 55' 15,060" N
188	D-0459	110° 3' 11,801" E	5° 55' 15,060" N
189	D-0460	110° 13' 11,802" E	5° 55' 15,060" N
190	D-0461	110° 43' 11,802" E	5° 55' 15,060" N
191	D-0466	106° 33' 11,801" E	6° 5' 15,058" N
192	D-0467	106° 43' 11,802" E	6° 5' 15,058" N
193	D-0468	106° 53' 11,803" E	6° 5' 15,058" N
194	D-0473	107° 43' 11,802" E	6° 5' 15,058" N
195	D-0474	107° 53' 11,803" E	6° 5' 15,058" N
196	D-0475	108° 3' 11,801" E	6° 5' 15,058" N
197	D-0476	108° 13' 11,802" E	6° 5' 15,058" N
198	D-0477	108° 23' 11,803" E	6° 5' 15,058" N
199	D-0478	108° 33' 11,801" E	6° 5' 15,058" N
200	D-0479	108° 43' 11,802" E	6° 5' 15,058" N
201	D-0480	108° 53' 11,803" E	6° 5' 15,058" N
202	D-0481	109° 3' 11,801" E	6° 5' 15,058" N
203	D-0493	106° 13' 11,802" E	6° 15' 15,059" N
204	D-0495	106° 33' 11,801" E	6° 15' 15,059" N
205	D-0496	106° 43' 11,802" E	6° 15' 15,059" N
206	D-0500	107° 23' 11,803" E	6° 15' 15,059" N
207	D-0503	107° 53' 11,803" E	6° 15' 15,059" N
208	D-0504	108° 3' 11,801" E	6° 15' 15,059" N
209	D-0505	108° 13' 11,802" E	6° 15' 15,059" N
210	D-0506	108° 23' 11,803" E	6° 15' 15,059" N
211	D-0507	108° 53' 11,803" E	6° 15' 15,059" N
212	D-0508	109° 3' 11,801" E	6° 15' 15,059" N
213	D-0523	107° 3' 11,801" E	6° 25' 15,060" N
214	D-0524	107° 13' 11,802" E	6° 25' 15,060" N
215	D-0525	107° 23' 11,803" E	6° 25' 15,060" N
216	D-0529	108° 3' 11,801" E	6° 25' 15,060" N
217	D-0532	109° 3' 11,801" E	6° 25' 15,060" N
218	D-0533	109° 13' 11,802" E	6° 25' 15,060" N
219	D-0534	109° 23' 11,803" E	6° 25' 15,060" N
220	D-0535	109° 33' 11,801" E	6° 25' 15,060" N
221	D-0543	106° 43' 11,802" E	6° 35' 15,058" N
222	D-0544	106° 53' 11,803" E	6° 35' 15,058" N

No	ID Titik Rumpon	Bujur	Lintang
223	D-0545	107° 3' 11,801" E	6° 35' 15,058" N
224	D-0546	107° 13' 11,802" E	6° 35' 15,058" N
225	D-0547	107° 23' 11,803" E	6° 35' 15,058" N
226	D-0548	107° 33' 11,801" E	6° 35' 15,058" N
227	D-0554	109° 3' 11,801" E	6° 35' 15,058" N
228	D-0555	109° 13' 11,802" E	6° 35' 15,058" N
229	D-0561	106° 53' 11,803" E	6° 45' 15,059" N
230	D-0562	107° 3' 11,801" E	6° 45' 15,059" N
231	D-0563	107° 13' 11,802" E	6° 45' 15,059" N
232	D-0564	107° 23' 11,803" E	6° 45' 15,059" N
233	D-0565	107° 33' 11,801" E	6° 45' 15,059" N
234	D-0566	107° 43' 11,802" E	6° 45' 15,059" N
235	D-0571	108° 53' 11,803" E	6° 45' 15,059" N
236	D-0572	109° 3' 11,801" E	6° 45' 15,059" N
237	D-0573	109° 13' 11,802" E	6° 45' 15,059" N
238	D-0596	107° 33' 11,801" E	7° 5' 15,058" N
239	D-0597	107° 43' 11,802" E	7° 5' 15,058" N
240	D-0598	107° 53' 11,803" E	7° 5' 15,058" N
241	D-0599	108° 3' 11,801" E	7° 5' 15,058" N
242	D-0600	108° 13' 11,802" E	7° 5' 15,058" N
243	D-0601	108° 23' 11,803" E	7° 5' 15,058" N
244	D-0606	109° 13' 11,802" E	7° 5' 15,058" N
245	D-0607	109° 23' 11,803" E	7° 5' 15,058" N
246	D-0608	109° 33' 11,801" E	7° 5' 15,058" N
247	D-0609	109° 43' 11,802" E	7° 5' 15,058" N
248	D-0610	109° 53' 11,803" E	7° 5' 15,058" N
249	D-0611	110° 3' 11,801" E	7° 5' 15,058" N
250	D-0612	110° 13' 11,802" E	7° 5' 15,058" N
251	D-0613	108° 3' 11,801" E	7° 15' 15,059" N
252	D-0614	108° 13' 11,802" E	7° 15' 15,059" N
253	D-0615	108° 23' 11,803" E	7° 15' 15,059" N
254	D-0616	108° 33' 11,801" E	7° 15' 15,059" N
255	D-0617	108° 43' 11,802" E	7° 15' 15,059" N
256	D-0621	109° 23' 11,803" E	7° 15' 15,059" N
257	D-0622	109° 33' 11,801" E	7° 15' 15,059" N
258	D-0623	109° 43' 11,802" E	7° 15' 15,059" N
259	D-0624	109° 53' 11,803" E	7° 15' 15,059" N
260	D-0625	110° 3' 11,801" E	7° 15' 15,059" N
261	D-0629	109° 3' 11,801" E	7° 25' 15,060" N
262	D-0630	109° 13' 11,802" E	7° 25' 15,060" N
263	D-0631	109° 23' 11,803" E	7° 25' 15,060" N
264	D-0634	109° 3' 11,801" E	7° 35' 15,058" N
265	D-0637	109° 33' 11,801" E	7° 35' 15,058" N

e. Peta dan Daftar Titik Koordinat Rumpon di WPPNRI 712

1) Peta



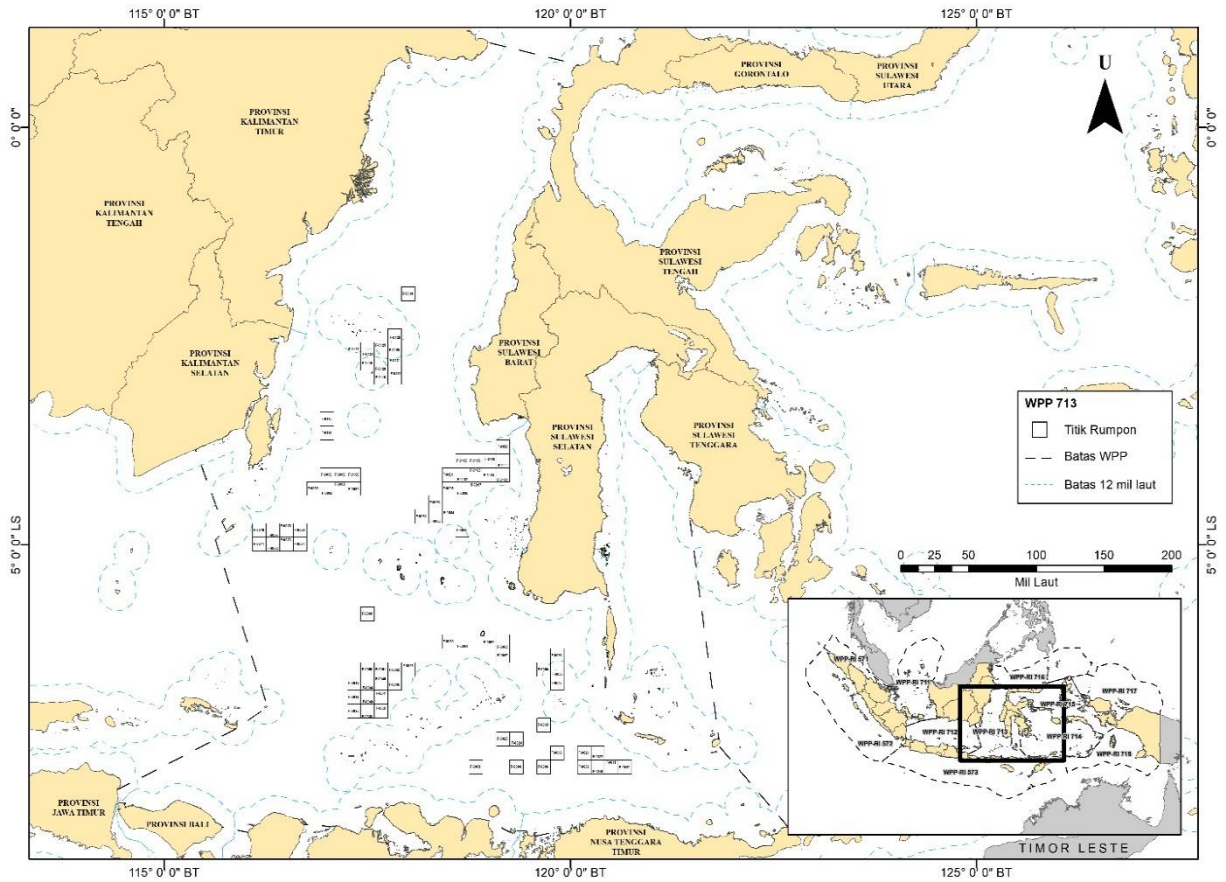
2) Daftar Titik Koordinat Rumpon

No	ID Titik Rumpon	Bujur	Lintang
1	E-0006	108° 3' 55,818" E	5° 31' 7,799" S
2	E-0008	108° 3' 55,818" E	5° 21' 7,801" S
3	E-0009	108° 33' 55,818" E	5° 21' 7,801" S
4	E-0010	108° 43' 55,816" E	5° 21' 7,801" S
5	E-0011	109° 23' 55,817" E	5° 21' 7,801" S
6	E-0012	109° 33' 55,818" E	5° 21' 7,801" S
7	E-0013	109° 43' 55,816" E	5° 21' 7,801" S
8	E-0014	110° 13' 55,816" E	5° 21' 7,801" S
9	E-0015	110° 23' 55,817" E	5° 21' 7,801" S
10	E-0017	111° 43' 55,816" E	5° 21' 7,801" S
11	E-0020	114° 3' 55,818" E	5° 21' 7,801" S
12	E-0022	108° 3' 55,818" E	5° 11' 7,800" S
13	E-0023	108° 13' 55,816" E	5° 11' 7,800" S
14	E-0024	108° 23' 55,817" E	5° 11' 7,800" S
15	E-0025	108° 33' 55,818" E	5° 11' 7,800" S
16	E-0026	109° 13' 55,816" E	5° 11' 7,800" S
17	E-0027	109° 23' 55,817" E	5° 11' 7,800" S
18	E-0028	109° 33' 55,818" E	5° 11' 7,800" S
19	E-0029	110° 13' 55,816" E	5° 11' 7,800" S
20	E-0030	110° 23' 55,817" E	5° 11' 7,800" S
21	E-0034	111° 43' 55,816" E	5° 11' 7,800" S
22	E-0038	108° 13' 55,816" E	5° 1' 7,799" S
23	E-0039	108° 23' 55,817" E	5° 1' 7,799" S
24	E-0040	109° 3' 55,818" E	5° 1' 7,799" S

No	ID Titik Rumpon	Bujur	Lintang
25	E-0041	109° 13' 55,816" E	5° 1' 7,799" S
26	E-0042	109° 23' 55,817" E	5° 1' 7,799" S
27	E-0043	109° 33' 55,818" E	5° 1' 7,799" S
28	E-0052	109° 3' 55,818" E	4° 51' 7,801" S
29	E-0053	109° 13' 55,816" E	4° 51' 7,801" S
30	E-0054	109° 23' 55,817" E	4° 51' 7,801" S
31	E-0055	109° 33' 55,818" E	4° 51' 7,801" S
32	E-0071	108° 53' 55,817" E	4° 41' 7,800" S
33	E-0072	109° 3' 55,818" E	4° 41' 7,800" S
34	E-0075	111° 53' 55,817" E	4° 41' 7,800" S
35	E-0076	112° 3' 55,818" E	4° 41' 7,800" S
36	E-0077	112° 13' 55,816" E	4° 41' 7,800" S
37	E-0078	112° 23' 55,817" E	4° 41' 7,800" S
38	E-0079	112° 33' 55,818" E	4° 41' 7,800" S
39	E-0080	112° 43' 55,816" E	4° 41' 7,800" S
40	E-0081	112° 53' 55,817" E	4° 41' 7,800" S
41	E-0089	111° 33' 55,818" E	4° 31' 7,799" S
42	E-0090	111° 43' 55,816" E	4° 31' 7,799" S
43	E-0091	111° 53' 55,817" E	4° 31' 7,799" S
44	E-0092	112° 3' 55,818" E	4° 31' 7,799" S
45	E-0093	112° 13' 55,816" E	4° 31' 7,799" S
46	E-0094	112° 23' 55,817" E	4° 31' 7,799" S
47	E-0095	112° 33' 55,818" E	4° 31' 7,799" S
48	E-0096	112° 43' 55,816" E	4° 31' 7,799" S
49	E-0098	110° 3' 55,818" E	4° 21' 7,801" S
50	E-0105	113° 3' 55,818" E	4° 1' 7,799" S
51	E-0106	113° 13' 55,816" E	4° 1' 7,799" S
52	E-0107	113° 23' 55,817" E	4° 1' 7,799" S
53	E-0108	113° 33' 55,818" E	4° 1' 7,799" S
54	E-0109	113° 43' 55,816" E	4° 1' 7,799" S
55	E-0110	113° 53' 55,817" E	4° 1' 7,799" S
56	E-0112	108° 3' 55,818" E	3° 51' 7,801" S
57	E-0118	110° 13' 55,816" E	3° 51' 7,801" S
58	E-0119	108° 13' 55,816" E	3° 41' 7,800" S
59	E-0122	108° 43' 55,816" E	3° 41' 7,800" S
60	E-0127	108° 53' 55,817" E	3° 31' 7,799" S
61	E-0128	109° 3' 55,818" E	3° 31' 7,799" S
62	E-0131	110° 33' 55,818" E	3° 31' 7,799" S
63	E-0132	110° 43' 55,816" E	3° 31' 7,799" S
64	E-0133	109° 3' 55,818" E	3° 21' 7,801" S

f. Peta dan Daftar Titik Koordinat Rumpon di WPPNRI 713

1) Peta



2) Daftar Koordinat Titik Rumpon

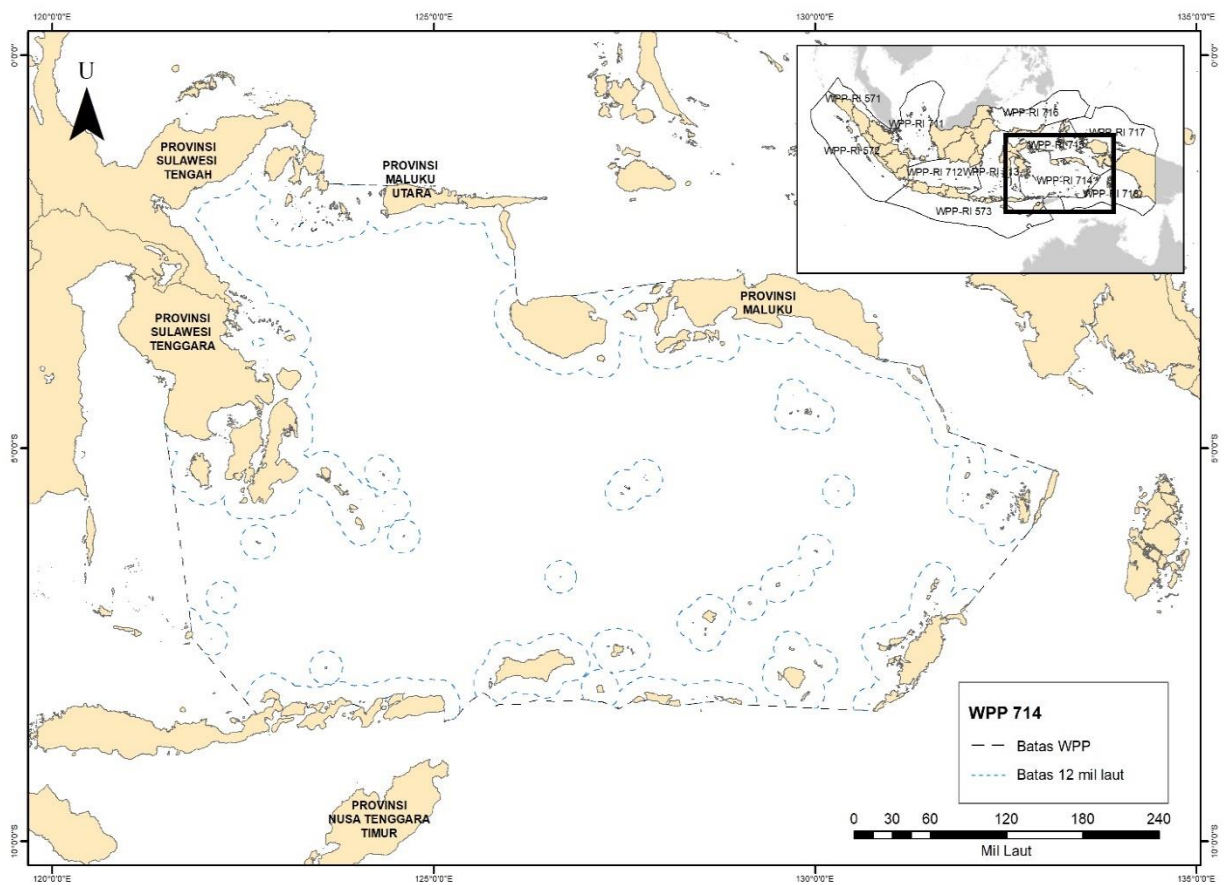
No	ID Titik Rumpon	Bujur	Lintang
1	F-0001	118° 50' 21,606" E	7° 39' 39,690" S
2	F-0004	119° 20' 21,606" E	7° 39' 39,690" S
3	F-0006	119° 40' 21,605" E	7° 39' 39,690" S
4	F-0009	120° 10' 21,605" E	7° 39' 39,690" S
5	F-0010	120° 20' 21,606" E	7° 39' 39,690" S
6	F-0011	120° 30' 21,607" E	7° 39' 39,690" S
7	F-0012	120° 40' 21,605" E	7° 39' 39,690" S
8	F-0019	119° 50' 21,606" E	7° 29' 39,689" S
9	F-0021	120° 10' 21,605" E	7° 29' 39,689" S
10	F-0022	120° 20' 21,606" E	7° 29' 39,689" S
11	F-0023	119° 10' 21,605" E	7° 19' 39,688" S
12	F-0024	119° 20' 21,606" E	7° 19' 39,688" S
13	F-0033	119° 40' 21,605" E	7° 9' 39,690" S
14	F-0035	117° 20' 21,606" E	6° 59' 39,689" S
15	F-0036	117° 30' 21,604" E	6° 59' 39,689" S
16	F-0037	117° 40' 21,605" E	6° 59' 39,689" S
17	F-0039	117° 20' 21,606" E	6° 49' 39,688" S
18	F-0040	117° 30' 21,604" E	6° 49' 39,688" S
19	F-0041	117° 40' 21,605" E	6° 49' 39,688" S
20	F-0043	117° 20' 21,606" E	6° 39' 39,690" S
21	F-0044	117° 30' 21,604" E	6° 39' 39,690" S
22	F-0045	117° 40' 21,605" E	6° 39' 39,690" S
23	F-0046	117° 50' 21,606" E	6° 39' 39,690" S
24	F-0047	119° 50' 21,606" E	6° 39' 39,690" S

No	ID Titik Rumpon	Bujur	Lintang
25	F-0050	117° 30' 21,604" E	6° 29' 39,689" S
26	F-0051	117° 40' 21,605" E	6° 29' 39,689" S
27	F-0052	117° 50' 21,606" E	6° 29' 39,689" S
28	F-0053	118° 0' 21,604" E	6° 29' 39,689" S
29	F-0054	119° 40' 21,605" E	6° 29' 39,689" S
30	F-0055	119° 50' 21,606" E	6° 29' 39,689" S
31	F-0057	119° 10' 21,605" E	6° 19' 39,688" S
32	F-0058	119° 50' 21,606" E	6° 19' 39,688" S
33	F-0060	118° 30' 21,604" E	6° 9' 39,690" S
34	F-0061	118° 40' 21,605" E	6° 9' 39,690" S
35	F-0062	119° 0' 21,607" E	6° 9' 39,690" S
36	F-0063	119° 10' 21,605" E	6° 9' 39,690" S
37	F-0068	117° 30' 21,604" E	5° 49' 39,688" S
38	F-0071	116° 10' 21,605" E	4° 59' 39,689" S
39	F-0072	116° 20' 21,606" E	4° 59' 39,689" S
40	F-0073	116° 30' 21,604" E	4° 59' 39,689" S
41	F-0074	116° 40' 21,605" E	4° 59' 39,689" S
42	F-0076	116° 10' 21,605" E	4° 49' 39,688" S
43	F-0077	116° 20' 21,606" E	4° 49' 39,688" S
44	F-0078	116° 30' 21,604" E	4° 49' 39,688" S
45	F-0079	116° 40' 21,605" E	4° 49' 39,688" S
46	F-0080	118° 40' 21,605" E	4° 49' 39,688" S
47	F-0082	118° 10' 21,605" E	4° 39' 39,690" S
48	F-0083	118° 20' 21,606" E	4° 39' 39,690" S
49	F-0084	118° 30' 21,604" E	4° 39' 39,690" S
50	F-0086	118° 20' 21,606" E	4° 29' 39,689" S
51	F-0089	116° 50' 21,606" E	4° 19' 39,688" S
52	F-0090	117° 0' 21,604" E	4° 19' 39,688" S
53	F-0091	117° 10' 21,605" E	4° 19' 39,688" S
54	F-0092	117° 20' 21,606" E	4° 19' 39,688" S
55	F-0095	118° 30' 21,604" E	4° 19' 39,688" S
56	F-0096	118° 40' 21,605" E	4° 19' 39,688" S
57	F-0097	118° 50' 21,606" E	4° 19' 39,688" S
58	F-0098	117° 0' 21,604" E	4° 9' 39,690" S
59	F-0099	117° 10' 21,605" E	4° 9' 39,690" S
60	F-0100	117° 20' 21,606" E	4° 9' 39,690" S
61	F-0101	118° 30' 21,604" E	4° 9' 39,690" S
62	F-0102	118° 40' 21,605" E	4° 9' 39,690" S
63	F-0103	118° 50' 21,606" E	4° 9' 39,690" S
64	F-0104	119° 0' 21,607" E	4° 9' 39,690" S
65	F-0105	119° 10' 21,605" E	4° 9' 39,690" S
66	F-0108	118° 40' 21,605" E	3° 59' 39,689" S
67	F-0109	118° 50' 21,606" E	3° 59' 39,689" S
68	F-0110	119° 0' 21,607" E	3° 59' 39,689" S
69	F-0111	119° 10' 21,605" E	3° 59' 39,689" S
70	F-0113	119° 10' 21,605" E	3° 49' 39,688" S
71	F-0114	117° 0' 21,604" E	3° 39' 39,690" S
72	F-0115	117° 0' 21,604" E	3° 29' 39,689" S
73	F-0116	117° 40' 21,605" E	2° 59' 39,689" S
74	F-0117	117° 50' 21,606" E	2° 59' 39,689" S

No	ID Titik Rumpon	Bujur	Lintang
75	F-0119	117° 30' 21,604" E	2° 49' 39,688" S
76	F-0120	117° 40' 21,605" E	2° 49' 39,688" S
77	F-0121	117° 50' 21,606" E	2° 49' 39,688" S
78	F-0123	117° 20' 21,606" E	2° 39' 39,690" S
79	F-0124	117° 30' 21,604" E	2° 39' 39,690" S
80	F-0125	117° 40' 21,605" E	2° 39' 39,690" S
81	F-0126	117° 50' 21,606" E	2° 39' 39,690" S
82	F-0128	117° 50' 21,606" E	2° 29' 39,689" S
83	F-0134	118° 0' 21,604" E	1° 59' 39,689" S

g. Peta dan Daftar Titik Koordinat Rumpon di WPPNRI 714

1) Peta

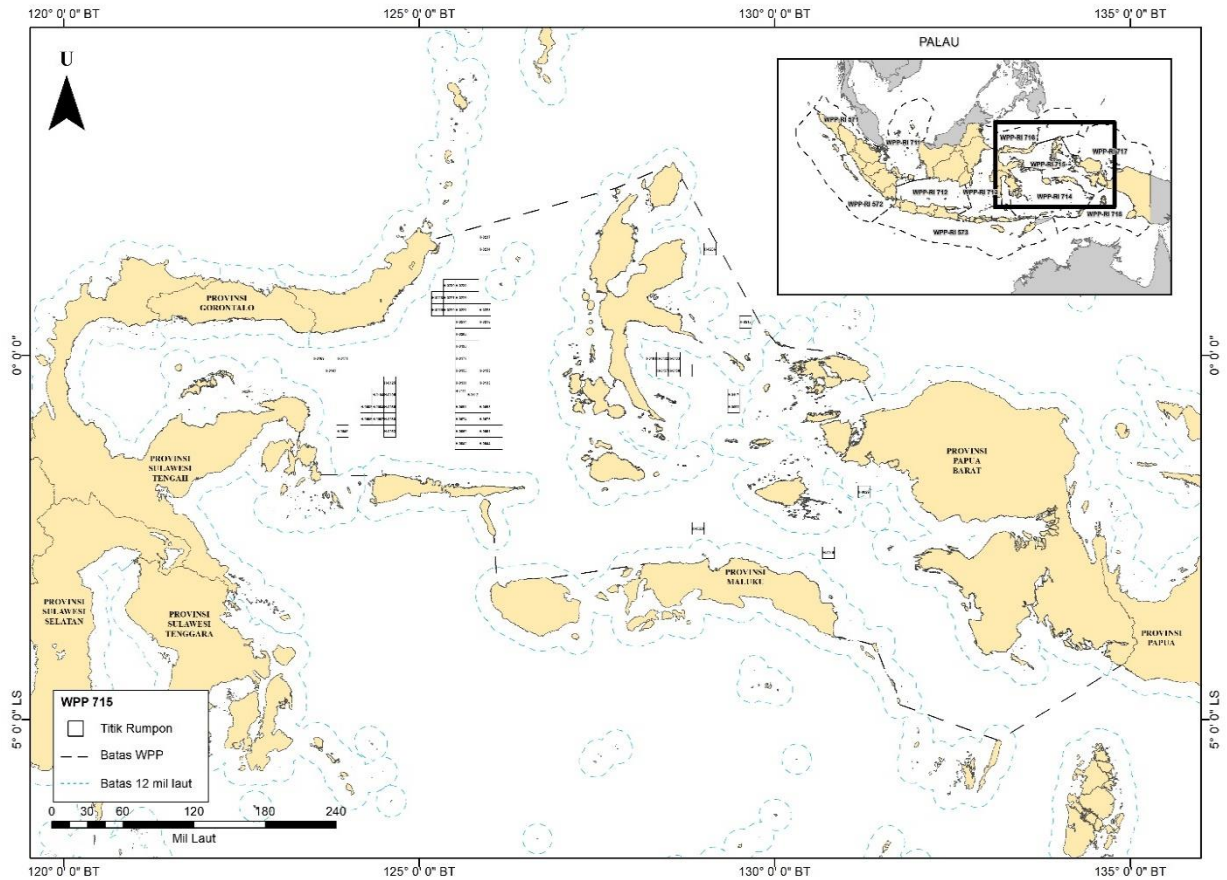


2) Daftar Titik Koordinat Rumpon

Tidak terdapat alokasi titik koordinat rumpon di WPPNRI 714.

h. Peta dan Daftar Titik Koordinat Rumpon di WPPNRI 715

1) Peta



2) Daftar Titik Koordinat Rumpon

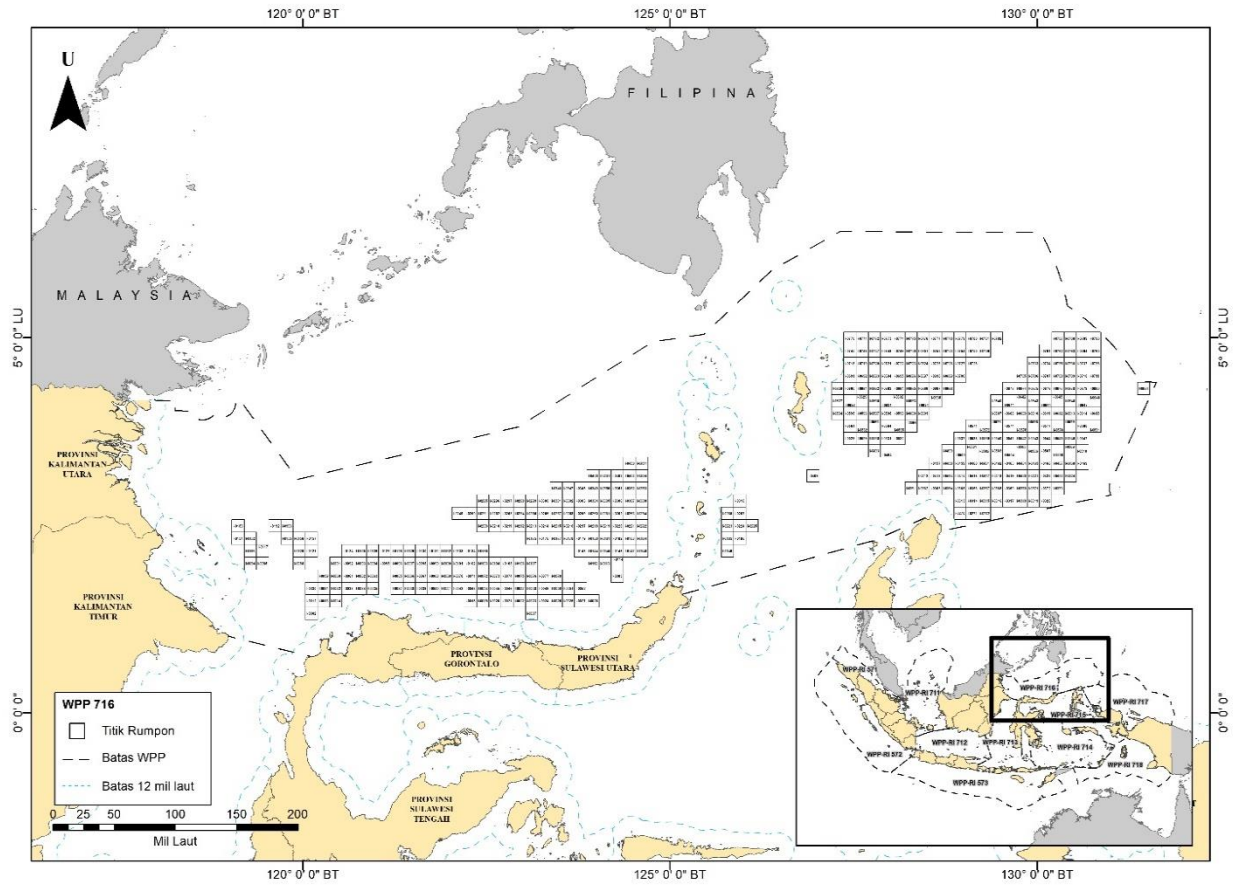
No	ID Titik Rumpon	Bujur	Lintang
1	H-0015	130° 45' 16,747" E	2° 42' 36,976" S
2	H-0023	128° 55' 16,748" E	2° 22' 36,973" S
3	H-0029	131° 15' 16,747" E	1° 52' 36,973" S
4	H-0042	125° 35' 16,746" E	1° 12' 36,976" S
5	H-0043	125° 45' 16,747" E	1° 12' 36,976" S
6	H-0044	125° 55' 16,748" E	1° 12' 36,976" S
7	H-0045	126° 5' 16,746" E	1° 12' 36,976" S
8	H-0049	123° 55' 16,748" E	1° 2' 36,974" S
9	H-0053	124° 35' 16,746" E	1° 2' 36,974" S
10	H-0059	125° 35' 16,746" E	1° 2' 36,974" S
11	H-0060	125° 45' 16,747" E	1° 2' 36,974" S
12	H-0061	125° 55' 16,748" E	1° 2' 36,974" S
13	H-0062	126° 5' 16,746" E	1° 2' 36,974" S
14	H-0066	124° 15' 16,747" E	0° 52' 36,973" S
15	H-0067	124° 25' 16,748" E	0° 52' 36,973" S
16	H-0068	124° 35' 16,746" E	0° 52' 36,973" S
17	H-0074	125° 35' 16,746" E	0° 52' 36,973" S
18	H-0075	125° 45' 16,747" E	0° 52' 36,973" S
19	H-0076	125° 55' 16,748" E	0° 52' 36,973" S
20	H-0083	124° 15' 16,747" E	0° 42' 36,976" S
21	H-0084	124° 25' 16,748" E	0° 42' 36,976" S
22	H-0085	124° 35' 16,746" E	0° 42' 36,976" S
23	H-0091	125° 35' 16,746" E	0° 42' 36,976" S

No	ID Titik Rumpon	Bujur	Lintang
24	H-0092	125° 45' 16,747" E	0° 42' 36,976" S
25	H-0093	125° 55' 16,748" E	0° 42' 36,976" S
26	H-0097	129° 25' 16,748" E	0° 42' 36,976" S
27	H-0104	124° 25' 16,748" E	0° 32' 36,974" S
28	H-0105	124° 35' 16,746" E	0° 32' 36,974" S
29	H-0111	125° 35' 16,746" E	0° 32' 36,974" S
30	H-0112	125° 45' 16,747" E	0° 32' 36,974" S
31	H-0113	125° 55' 16,748" E	0° 32' 36,974" S
32	H-0117	129° 25' 16,748" E	0° 32' 36,974" S
33	H-0125	124° 35' 16,746" E	0° 22' 36,973" S
34	H-0131	125° 35' 16,746" E	0° 22' 36,973" S
35	H-0132	125° 45' 16,747" E	0° 22' 36,973" S
36	H-0133	125° 55' 16,748" E	0° 22' 36,973" S
37	H-0147	123° 45' 16,747" E	0° 12' 36,976" S
38	H-0153	125° 35' 16,746" E	0° 12' 36,976" S
39	H-0154	125° 45' 16,747" E	0° 12' 36,976" S
40	H-0155	125° 55' 16,748" E	0° 12' 36,976" S
41	H-0157	128° 25' 16,748" E	0° 12' 36,976" S
42	H-0158	128° 35' 16,746" E	0° 12' 36,976" S
43	H-0159	128° 45' 16,747" E	0° 12' 36,976" S
44	H-0169	123° 35' 16,746" E	0° 2' 36,974" S
45	H-0170	123° 45' 16,747" E	0° 2' 36,974" S
46	H-0171	123° 55' 16,748" E	0° 2' 36,974" S
47	H-0177	125° 35' 16,746" E	0° 2' 36,974" S
48	H-0178	125° 45' 16,747" E	0° 2' 36,974" S
49	H-0181	128° 15' 16,747" E	0° 2' 36,974" S
50	H-0182	128° 25' 16,748" E	0° 2' 36,974" S
51	H-0183	128° 35' 16,746" E	0° 2' 36,974" S
52	H-0198	125° 35' 16,746" E	0° 7' 23,027" N
53	H-0199	125° 45' 16,747" E	0° 7' 23,027" N
54	H-0206	125° 35' 16,746" E	0° 17' 23,024" N
55	H-0207	125° 45' 16,747" E	0° 17' 23,024" N
56	H-0214	125° 35' 16,746" E	0° 27' 23,026" N
57	H-0215	125° 45' 16,747" E	0° 27' 23,026" N
58	H-0216	125° 55' 16,748" E	0° 27' 23,026" N
59	H-0218	129° 35' 16,746" E	0° 27' 23,026" N
60	H-0219	125° 15' 16,747" E	0° 37' 23,027" N
61	H-0220	125° 25' 16,748" E	0° 37' 23,027" N
62	H-0221	125° 35' 16,746" E	0° 37' 23,027" N
63	H-0222	125° 45' 16,747" E	0° 37' 23,027" N
64	H-0223	125° 55' 16,748" E	0° 37' 23,027" N
65	H-0226	125° 15' 16,747" E	0° 47' 23,024" N
66	H-0227	125° 25' 16,748" E	0° 47' 23,024" N
67	H-0228	125° 35' 16,746" E	0° 47' 23,024" N
68	H-0229	125° 45' 16,747" E	0° 47' 23,024" N
69	H-0230	125° 25' 16,748" E	0° 57' 23,026" N
70	H-0231	125° 35' 16,746" E	0° 57' 23,026" N
71	H-0232	125° 45' 16,747" E	0° 57' 23,026" N
72	H-0234	125° 55' 16,748" E	1° 27' 23,026" N
73	H-0236	129° 5' 16,746" E	1° 27' 23,026" N

No	ID Titik Rumpon	Bujur	Lintang
74	H-0237	125° 55' 16,748" E	1° 37' 23,027" N
75	H-0238	126° 5' 16,746" E	1° 37' 23,027" N

i. Peta dan Daftar Titik Koordinat Rumpon di WPPNRI 716

1) Peta



2) Daftar Titik Koordinat Rumpon

No	ID Titik Rumpon	Bujur	Lintang
1	I-0002	120° 6' 54,889" E	1° 19' 28,268" N
2	I-0007	123° 6' 54,889" E	1° 19' 28,268" N
3	I-0012	120° 6' 54,889" E	1° 29' 28,270" N
4	I-0013	120° 16' 54,890" E	1° 29' 28,270" N
5	I-0014	120° 26' 54,888" E	1° 29' 28,270" N
6	I-0018	122° 16' 54,890" E	1° 29' 28,270" N
7	I-0019	122° 26' 54,888" E	1° 29' 28,270" N
8	I-0020	122° 36' 54,889" E	1° 29' 28,270" N
9	I-0021	122° 46' 54,890" E	1° 29' 28,270" N
10	I-0022	122° 56' 54,888" E	1° 29' 28,270" N
11	I-0023	123° 6' 54,889" E	1° 29' 28,270" N
12	I-0024	123° 16' 54,890" E	1° 29' 28,270" N
13	I-0025	123° 26' 54,888" E	1° 29' 28,270" N
14	I-0026	123° 36' 54,889" E	1° 29' 28,270" N
15	I-0027	123° 46' 54,890" E	1° 29' 28,270" N
16	I-0028	123° 56' 54,888" E	1° 29' 28,270" N
17	I-0030	120° 6' 54,889" E	1° 39' 28,271" N
18	I-0031	120° 16' 54,890" E	1° 39' 28,271" N

No	ID Titik Rumpon	Bujur	Lintang
19	I-0032	120° 26' 54,888" E	1° 39' 28,271" N
20	I-0033	120° 36' 54,889" E	1° 39' 28,271" N
21	I-0034	120° 46' 54,890" E	1° 39' 28,271" N
22	I-0035	120° 56' 54,888" E	1° 39' 28,271" N
23	I-0037	121° 16' 54,890" E	1° 39' 28,271" N
24	I-0038	121° 26' 54,888" E	1° 39' 28,271" N
25	I-0039	121° 36' 54,889" E	1° 39' 28,271" N
26	I-0040	121° 46' 54,890" E	1° 39' 28,271" N
27	I-0041	121° 56' 54,888" E	1° 39' 28,271" N
28	I-0042	122° 6' 54,889" E	1° 39' 28,271" N
29	I-0043	122° 16' 54,890" E	1° 39' 28,271" N
30	I-0044	122° 26' 54,888" E	1° 39' 28,271" N
31	I-0045	122° 36' 54,889" E	1° 39' 28,271" N
32	I-0046	122° 46' 54,890" E	1° 39' 28,271" N
33	I-0047	122° 56' 54,888" E	1° 39' 28,271" N
34	I-0048	123° 6' 54,889" E	1° 39' 28,271" N
35	I-0049	123° 16' 54,890" E	1° 39' 28,271" N
36	I-0050	123° 26' 54,888" E	1° 39' 28,271" N
37	I-0051	123° 36' 54,889" E	1° 39' 28,271" N
38	I-0052	123° 46' 54,890" E	1° 39' 28,271" N
39	I-0059	120° 16' 54,890" E	1° 49' 28,268" N
40	I-0060	120° 26' 54,888" E	1° 49' 28,268" N
41	I-0061	120° 36' 54,889" E	1° 49' 28,268" N
42	I-0062	120° 46' 54,890" E	1° 49' 28,268" N
43	I-0063	120° 56' 54,888" E	1° 49' 28,268" N
44	I-0065	121° 16' 54,890" E	1° 49' 28,268" N
45	I-0066	121° 26' 54,888" E	1° 49' 28,268" N
46	I-0067	121° 36' 54,889" E	1° 49' 28,268" N
47	I-0068	121° 46' 54,890" E	1° 49' 28,268" N
48	I-0069	121° 56' 54,888" E	1° 49' 28,268" N
49	I-0070	122° 6' 54,889" E	1° 49' 28,268" N
50	I-0071	122° 16' 54,890" E	1° 49' 28,268" N
51	I-0072	122° 26' 54,888" E	1° 49' 28,268" N
52	I-0073	122° 36' 54,889" E	1° 49' 28,268" N
53	I-0074	122° 46' 54,890" E	1° 49' 28,268" N
54	I-0075	122° 56' 54,888" E	1° 49' 28,268" N
55	I-0076	123° 6' 54,889" E	1° 49' 28,268" N
56	I-0077	123° 16' 54,890" E	1° 49' 28,268" N
57	I-0078	123° 26' 54,888" E	1° 49' 28,268" N
58	I-0083	124° 16' 54,890" E	1° 49' 28,268" N
59	I-0084	119° 16' 54,890" E	1° 59' 28,270" N
60	I-0085	119° 26' 54,888" E	1° 59' 28,270" N
61	I-0088	119° 56' 54,888" E	1° 59' 28,270" N
62	I-0091	120° 26' 54,888" E	1° 59' 28,270" N
63	I-0092	120° 36' 54,889" E	1° 59' 28,270" N
64	I-0093	120° 46' 54,890" E	1° 59' 28,270" N
65	I-0094	120° 56' 54,888" E	1° 59' 28,270" N
66	I-0095	121° 6' 54,889" E	1° 59' 28,270" N
67	I-0096	121° 16' 54,890" E	1° 59' 28,270" N
68	I-0097	121° 26' 54,888" E	1° 59' 28,270" N

No	ID Titik Rumpon	Bujur	Lintang
69	I-0098	121° 36' 54,889" E	1° 59' 28,270" N
70	I-0099	121° 46' 54,890" E	1° 59' 28,270" N
71	I-0100	121° 56' 54,888" E	1° 59' 28,270" N
72	I-0101	122° 6' 54,889" E	1° 59' 28,270" N
73	I-0102	122° 16' 54,890" E	1° 59' 28,270" N
74	I-0103	122° 26' 54,888" E	1° 59' 28,270" N
75	I-0104	122° 36' 54,889" E	1° 59' 28,270" N
76	I-0105	122° 46' 54,890" E	1° 59' 28,270" N
77	I-0106	122° 56' 54,888" E	1° 59' 28,270" N
78	I-0107	123° 6' 54,889" E	1° 59' 28,270" N
79	I-0112	123° 56' 54,888" E	1° 59' 28,270" N
80	I-0113	124° 6' 54,889" E	1° 59' 28,270" N
81	I-0114	124° 16' 54,890" E	1° 59' 28,270" N
82	I-0116	119° 16' 54,890" E	2° 9' 28,271" N
83	I-0117	119° 26' 54,888" E	2° 9' 28,271" N
84	I-0120	119° 56' 54,888" E	2° 9' 28,271" N
85	I-0121	120° 6' 54,889" E	2° 9' 28,271" N
86	I-0124	120° 36' 54,889" E	2° 9' 28,271" N
87	I-0125	120° 46' 54,890" E	2° 9' 28,271" N
88	I-0126	120° 56' 54,888" E	2° 9' 28,271" N
89	I-0127	121° 6' 54,889" E	2° 9' 28,271" N
90	I-0128	121° 16' 54,890" E	2° 9' 28,271" N
91	I-0129	121° 26' 54,888" E	2° 9' 28,271" N
92	I-0130	121° 36' 54,889" E	2° 9' 28,271" N
93	I-0131	121° 46' 54,890" E	2° 9' 28,271" N
94	I-0132	121° 56' 54,888" E	2° 9' 28,271" N
95	I-0133	122° 6' 54,889" E	2° 9' 28,271" N
96	I-0134	122° 16' 54,890" E	2° 9' 28,271" N
97	I-0135	122° 26' 54,888" E	2° 9' 28,271" N
98	I-0143	123° 46' 54,890" E	2° 9' 28,271" N
99	I-0144	123° 56' 54,888" E	2° 9' 28,271" N
100	I-0145	124° 6' 54,889" E	2° 9' 28,271" N
101	I-0146	124° 16' 54,890" E	2° 9' 28,271" N
102	I-0147	124° 26' 54,888" E	2° 9' 28,271" N
103	I-0148	124° 36' 54,889" E	2° 9' 28,271" N
104	I-0149	125° 46' 54,890" E	2° 9' 28,271" N
105	I-0151	119° 6' 54,889" E	2° 19' 28,268" N
106	I-0152	119° 16' 54,890" E	2° 19' 28,268" N
107	I-0155	119° 46' 54,890" E	2° 19' 28,268" N
108	I-0156	119° 56' 54,888" E	2° 19' 28,268" N
109	I-0157	120° 6' 54,889" E	2° 19' 28,268" N
110	I-0175	123° 6' 54,889" E	2° 19' 28,268" N
111	I-0176	123° 16' 54,890" E	2° 19' 28,268" N
112	I-0177	123° 26' 54,888" E	2° 19' 28,268" N
113	I-0178	123° 36' 54,889" E	2° 19' 28,268" N
114	I-0179	123° 46' 54,890" E	2° 19' 28,268" N
115	I-0180	123° 56' 54,888" E	2° 19' 28,268" N
116	I-0181	124° 6' 54,889" E	2° 19' 28,268" N
117	I-0182	124° 16' 54,890" E	2° 19' 28,268" N
118	I-0183	124° 26' 54,888" E	2° 19' 28,268" N

No	ID Titik Rumpon	Bujur	Lintang
119	I-0184	124° 36' 54,889" E	2° 19' 28,268" N
120	I-0185	125° 46' 54,890" E	2° 19' 28,268" N
121	I-0186	125° 56' 54,888" E	2° 19' 28,268" N
122	I-0189	119° 6' 54,889" E	2° 29' 28,270" N
123	I-0192	119° 36' 54,889" E	2° 29' 28,270" N
124	I-0193	119° 46' 54,890" E	2° 29' 28,270" N
125	I-0209	122° 26' 54,888" E	2° 29' 28,270" N
126	I-0210	122° 36' 54,889" E	2° 29' 28,270" N
127	I-0211	122° 46' 54,890" E	2° 29' 28,270" N
128	I-0212	122° 56' 54,888" E	2° 29' 28,270" N
129	I-0213	123° 6' 54,889" E	2° 29' 28,270" N
130	I-0214	123° 16' 54,890" E	2° 29' 28,270" N
131	I-0215	123° 26' 54,888" E	2° 29' 28,270" N
132	I-0216	123° 36' 54,889" E	2° 29' 28,270" N
133	I-0217	123° 46' 54,890" E	2° 29' 28,270" N
134	I-0218	123° 56' 54,888" E	2° 29' 28,270" N
135	I-0219	124° 6' 54,889" E	2° 29' 28,270" N
136	I-0220	124° 16' 54,890" E	2° 29' 28,270" N
137	I-0221	124° 26' 54,888" E	2° 29' 28,270" N
138	I-0222	124° 36' 54,889" E	2° 29' 28,270" N
139	I-0223	125° 46' 54,890" E	2° 29' 28,270" N
140	I-0224	125° 56' 54,888" E	2° 29' 28,270" N
141	I-0225	126° 6' 54,889" E	2° 29' 28,270" N
142	I-0249	122° 6' 54,889" E	2° 39' 28,271" N
143	I-0250	122° 16' 54,890" E	2° 39' 28,271" N
144	I-0251	122° 26' 54,888" E	2° 39' 28,271" N
145	I-0252	122° 36' 54,889" E	2° 39' 28,271" N
146	I-0253	122° 46' 54,890" E	2° 39' 28,271" N
147	I-0254	122° 56' 54,888" E	2° 39' 28,271" N
148	I-0255	123° 6' 54,889" E	2° 39' 28,271" N
149	I-0256	123° 16' 54,890" E	2° 39' 28,271" N
150	I-0257	123° 26' 54,888" E	2° 39' 28,271" N
151	I-0258	123° 36' 54,889" E	2° 39' 28,271" N
152	I-0259	123° 46' 54,890" E	2° 39' 28,271" N
153	I-0260	123° 56' 54,888" E	2° 39' 28,271" N
154	I-0261	124° 6' 54,889" E	2° 39' 28,271" N
155	I-0262	124° 16' 54,890" E	2° 39' 28,271" N
156	I-0263	124° 26' 54,888" E	2° 39' 28,271" N
157	I-0264	124° 36' 54,889" E	2° 39' 28,271" N
158	I-0266	125° 46' 54,890" E	2° 39' 28,271" N
159	I-0267	125° 56' 54,888" E	2° 39' 28,271" N
160	I-0270	128° 56' 54,888" E	2° 39' 28,271" N
161	I-0271	129° 6' 54,889" E	2° 39' 28,271" N
162	I-0272	129° 16' 54,890" E	2° 39' 28,271" N
163	I-0295	122° 26' 54,888" E	2° 49' 28,268" N
164	I-0296	122° 36' 54,889" E	2° 49' 28,268" N
165	I-0297	122° 46' 54,890" E	2° 49' 28,268" N
166	I-0298	122° 56' 54,888" E	2° 49' 28,268" N
167	I-0299	123° 6' 54,889" E	2° 49' 28,268" N
168	I-0300	123° 16' 54,890" E	2° 49' 28,268" N

No	ID Titik Rumpon	Bujur	Lintang
169	I-0301	123° 26' 54,888" E	2° 49' 28,268" N
170	I-0302	123° 36' 54,889" E	2° 49' 28,268" N
171	I-0303	123° 46' 54,890" E	2° 49' 28,268" N
172	I-0304	123° 56' 54,888" E	2° 49' 28,268" N
173	I-0305	124° 6' 54,889" E	2° 49' 28,268" N
174	I-0306	124° 16' 54,890" E	2° 49' 28,268" N
175	I-0307	124° 26' 54,888" E	2° 49' 28,268" N
176	I-0308	124° 36' 54,889" E	2° 49' 28,268" N
177	I-0310	125° 56' 54,888" E	2° 49' 28,268" N
178	I-0313	128° 56' 54,888" E	2° 49' 28,268" N
179	I-0314	129° 6' 54,889" E	2° 49' 28,268" N
180	I-0315	129° 16' 54,890" E	2° 49' 28,268" N
181	I-0316	129° 26' 54,888" E	2° 49' 28,268" N
182	I-0317	129° 36' 54,889" E	2° 49' 28,268" N
183	I-0318	129° 46' 54,890" E	2° 49' 28,268" N
184	I-0319	129° 56' 54,888" E	2° 49' 28,268" N
185	I-0320	130° 6' 54,889" E	2° 49' 28,268" N
186	I-0346	123° 26' 54,888" E	2° 59' 28,270" N
187	I-0347	123° 36' 54,889" E	2° 59' 28,270" N
188	I-0348	123° 46' 54,890" E	2° 59' 28,270" N
189	I-0349	123° 56' 54,888" E	2° 59' 28,270" N
190	I-0350	124° 6' 54,889" E	2° 59' 28,270" N
191	I-0351	124° 16' 54,890" E	2° 59' 28,270" N
192	I-0352	124° 26' 54,888" E	2° 59' 28,270" N
193	I-0353	124° 36' 54,889" E	2° 59' 28,270" N
194	I-0361	128° 16' 54,890" E	2° 59' 28,270" N
195	I-0362	128° 26' 54,888" E	2° 59' 28,270" N
196	I-0363	128° 36' 54,889" E	2° 59' 28,270" N
197	I-0364	128° 46' 54,890" E	2° 59' 28,270" N
198	I-0365	128° 56' 54,888" E	2° 59' 28,270" N
199	I-0366	129° 6' 54,889" E	2° 59' 28,270" N
200	I-0367	129° 16' 54,890" E	2° 59' 28,270" N
201	I-0368	129° 26' 54,888" E	2° 59' 28,270" N
202	I-0369	129° 36' 54,889" E	2° 59' 28,270" N
203	I-0370	129° 46' 54,890" E	2° 59' 28,270" N
204	I-0371	129° 56' 54,888" E	2° 59' 28,270" N
205	I-0372	130° 6' 54,889" E	2° 59' 28,270" N
206	I-0373	130° 16' 54,890" E	2° 59' 28,270" N
207	I-0400	123° 56' 54,888" E	3° 9' 28,271" N
208	I-0401	124° 6' 54,889" E	3° 9' 28,271" N
209	I-0402	124° 16' 54,890" E	3° 9' 28,271" N
210	I-0403	124° 26' 54,888" E	3° 9' 28,271" N
211	I-0404	124° 36' 54,889" E	3° 9' 28,271" N
212	I-0409	126° 56' 54,888" E	3° 9' 28,271" N
213	I-0412	128° 26' 54,888" E	3° 9' 28,271" N
214	I-0413	128° 36' 54,889" E	3° 9' 28,271" N
215	I-0414	128° 46' 54,890" E	3° 9' 28,271" N
216	I-0415	128° 56' 54,888" E	3° 9' 28,271" N
217	I-0416	129° 6' 54,889" E	3° 9' 28,271" N
218	I-0417	129° 16' 54,890" E	3° 9' 28,271" N

No	ID Titik Rumpon	Bujur	Lintang
219	I-0418	129° 26' 54,888" E	3° 9' 28,271" N
220	I-0419	129° 36' 54,889" E	3° 9' 28,271" N
221	I-0420	129° 46' 54,890" E	3° 9' 28,271" N
222	I-0421	129° 56' 54,888" E	3° 9' 28,271" N
223	I-0422	130° 6' 54,889" E	3° 9' 28,271" N
224	I-0423	130° 16' 54,890" E	3° 9' 28,271" N
225	I-0424	130° 26' 54,888" E	3° 9' 28,271" N
226	I-0450	124° 26' 54,888" E	3° 19' 28,268" N
227	I-0451	124° 36' 54,889" E	3° 19' 28,268" N
228	I-0457	128° 36' 54,889" E	3° 19' 28,268" N
229	I-0458	128° 46' 54,890" E	3° 19' 28,268" N
230	I-0459	128° 56' 54,888" E	3° 19' 28,268" N
231	I-0460	129° 6' 54,889" E	3° 19' 28,268" N
232	I-0461	129° 16' 54,890" E	3° 19' 28,268" N
233	I-0462	129° 26' 54,888" E	3° 19' 28,268" N
234	I-0463	129° 36' 54,889" E	3° 19' 28,268" N
235	I-0464	129° 46' 54,890" E	3° 19' 28,268" N
236	I-0465	129° 56' 54,888" E	3° 19' 28,268" N
237	I-0466	130° 6' 54,889" E	3° 19' 28,268" N
238	I-0467	130° 16' 54,890" E	3° 19' 28,268" N
239	I-0468	130° 26' 54,888" E	3° 19' 28,268" N
240	I-0469	130° 36' 54,889" E	3° 19' 28,268" N
241	I-0493	127° 46' 54,890" E	3° 29' 28,270" N
242	I-0494	127° 56' 54,888" E	3° 29' 28,270" N
243	I-0499	128° 46' 54,890" E	3° 29' 28,270" N
244	I-0500	128° 56' 54,888" E	3° 29' 28,270" N
245	I-0501	129° 6' 54,889" E	3° 29' 28,270" N
246	I-0502	129° 16' 54,890" E	3° 29' 28,270" N
247	I-0503	129° 26' 54,888" E	3° 29' 28,270" N
248	I-0504	129° 36' 54,889" E	3° 29' 28,270" N
249	I-0505	129° 46' 54,890" E	3° 29' 28,270" N
250	I-0506	129° 56' 54,888" E	3° 29' 28,270" N
251	I-0507	130° 6' 54,889" E	3° 29' 28,270" N
252	I-0508	130° 16' 54,890" E	3° 29' 28,270" N
253	I-0509	130° 26' 54,888" E	3° 29' 28,270" N
254	I-0510	130° 36' 54,889" E	3° 29' 28,270" N
255	I-0528	127° 26' 54,888" E	3° 39' 28,271" N
256	I-0529	127° 36' 54,889" E	3° 39' 28,271" N
257	I-0530	127° 46' 54,890" E	3° 39' 28,271" N
258	I-0531	127° 56' 54,888" E	3° 39' 28,271" N
259	I-0532	128° 6' 54,889" E	3° 39' 28,271" N
260	I-0537	128° 56' 54,888" E	3° 39' 28,271" N
261	I-0538	129° 6' 54,889" E	3° 39' 28,271" N
262	I-0539	129° 16' 54,890" E	3° 39' 28,271" N
263	I-0540	129° 26' 54,888" E	3° 39' 28,271" N
264	I-0541	129° 36' 54,889" E	3° 39' 28,271" N
265	I-0542	129° 46' 54,890" E	3° 39' 28,271" N
266	I-0543	129° 56' 54,888" E	3° 39' 28,271" N
267	I-0544	130° 6' 54,889" E	3° 39' 28,271" N
268	I-0545	130° 16' 54,890" E	3° 39' 28,271" N

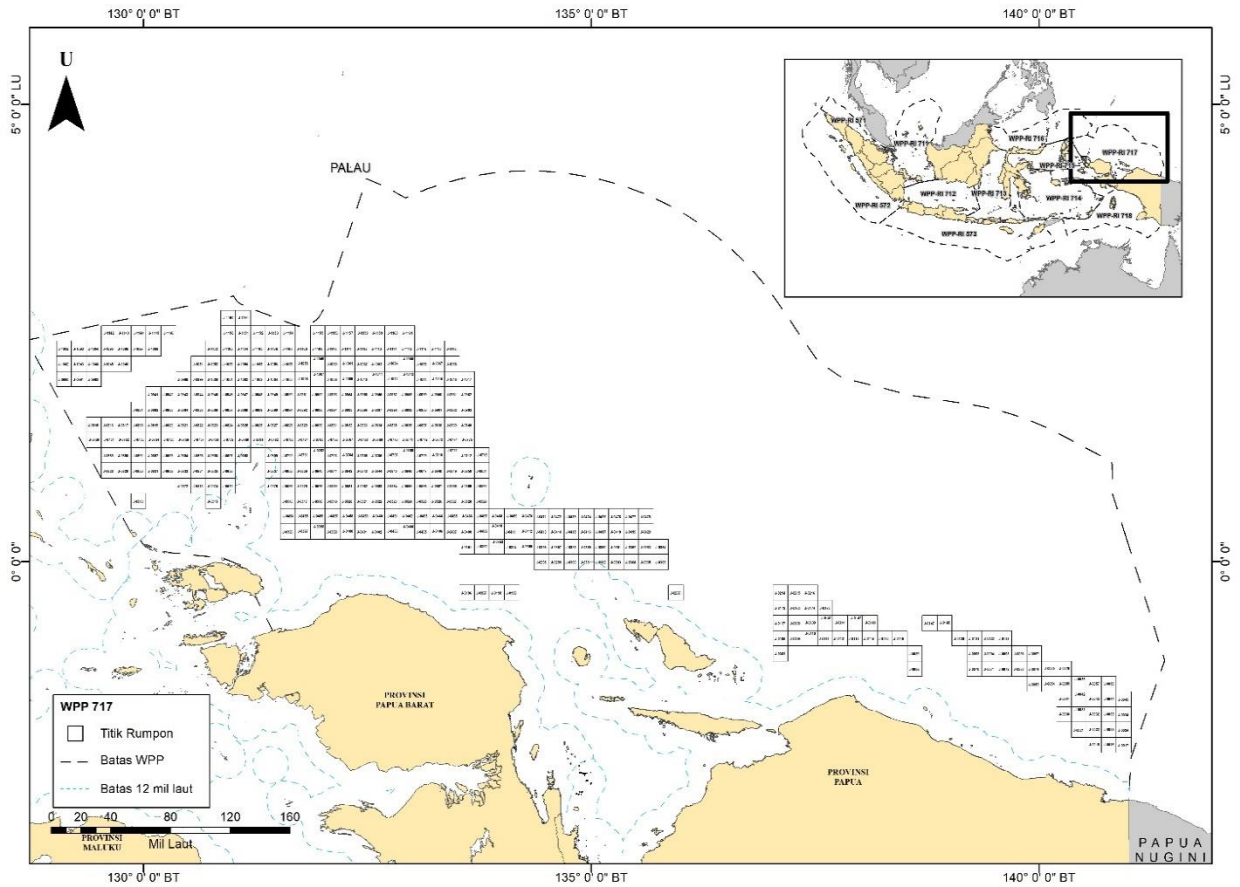
No	ID Titik Rumpon	Bujur	Lintang
269	I-0546	130° 26' 54,888" E	3° 39' 28,271" N
270	I-0547	130° 36' 54,889" E	3° 39' 28,271" N
271	I-0561	127° 26' 54,888" E	3° 49' 28,268" N
272	I-0562	127° 36' 54,889" E	3° 49' 28,268" N
273	I-0563	127° 46' 54,890" E	3° 49' 28,268" N
274	I-0564	127° 56' 54,888" E	3° 49' 28,268" N
275	I-0565	128° 6' 54,889" E	3° 49' 28,268" N
276	I-0566	128° 16' 54,890" E	3° 49' 28,268" N
277	I-0571	129° 6' 54,889" E	3° 49' 28,268" N
278	I-0572	129° 16' 54,890" E	3° 49' 28,268" N
279	I-0573	129° 26' 54,888" E	3° 49' 28,268" N
280	I-0574	129° 36' 54,889" E	3° 49' 28,268" N
281	I-0575	129° 46' 54,890" E	3° 49' 28,268" N
282	I-0576	129° 56' 54,888" E	3° 49' 28,268" N
283	I-0577	130° 6' 54,889" E	3° 49' 28,268" N
284	I-0578	130° 16' 54,890" E	3° 49' 28,268" N
285	I-0579	130° 26' 54,888" E	3° 49' 28,268" N
286	I-0580	130° 36' 54,889" E	3° 49' 28,268" N
287	I-0581	130° 46' 54,890" E	3° 49' 28,268" N
288	I-0594	127° 16' 54,890" E	3° 59' 28,270" N
289	I-0595	127° 26' 54,888" E	3° 59' 28,270" N
290	I-0596	127° 36' 54,889" E	3° 59' 28,270" N
291	I-0597	127° 46' 54,890" E	3° 59' 28,270" N
292	I-0598	127° 56' 54,888" E	3° 59' 28,270" N
293	I-0599	128° 6' 54,889" E	3° 59' 28,270" N
294	I-0600	128° 16' 54,890" E	3° 59' 28,270" N
295	I-0601	128° 26' 54,888" E	3° 59' 28,270" N
296	I-0607	129° 26' 54,888" E	3° 59' 28,270" N
297	I-0608	129° 36' 54,889" E	3° 59' 28,270" N
298	I-0609	129° 46' 54,890" E	3° 59' 28,270" N
299	I-0610	129° 56' 54,888" E	3° 59' 28,270" N
300	I-0611	130° 6' 54,889" E	3° 59' 28,270" N
301	I-0612	130° 16' 54,890" E	3° 59' 28,270" N
302	I-0613	130° 26' 54,888" E	3° 59' 28,270" N
303	I-0614	130° 36' 54,889" E	3° 59' 28,270" N
304	I-0615	130° 46' 54,890" E	3° 59' 28,270" N
305	I-0627	127° 16' 54,890" E	4° 9' 28,271" N
306	I-0628	127° 26' 54,888" E	4° 9' 28,271" N
307	I-0629	127° 36' 54,889" E	4° 9' 28,271" N
308	I-0630	127° 46' 54,890" E	4° 9' 28,271" N
309	I-0631	127° 56' 54,888" E	4° 9' 28,271" N
310	I-0632	128° 6' 54,889" E	4° 9' 28,271" N
311	I-0633	128° 16' 54,890" E	4° 9' 28,271" N
312	I-0634	128° 26' 54,888" E	4° 9' 28,271" N
313	I-0635	128° 36' 54,889" E	4° 9' 28,271" N
314	I-0640	129° 26' 54,888" E	4° 9' 28,271" N
315	I-0641	129° 36' 54,889" E	4° 9' 28,271" N
316	I-0642	129° 46' 54,890" E	4° 9' 28,271" N
317	I-0643	129° 56' 54,888" E	4° 9' 28,271" N
318	I-0644	130° 6' 54,889" E	4° 9' 28,271" N

No	ID Titik Rumpon	Bujur	Lintang
319	I-0645	130° 16' 54,890" E	4° 9' 28,271" N
320	I-0646	130° 26' 54,888" E	4° 9' 28,271" N
321	I-0647	130° 36' 54,889" E	4° 9' 28,271" N
322	I-0648	130° 46' 54,890" E	4° 9' 28,271" N
323	I-0659	127° 16' 54,890" E	4° 19' 28,268" N
324	I-0660	127° 26' 54,888" E	4° 19' 28,268" N
325	I-0661	127° 36' 54,889" E	4° 19' 28,268" N
326	I-0662	127° 46' 54,890" E	4° 19' 28,268" N
327	I-0663	127° 56' 54,888" E	4° 19' 28,268" N
328	I-0664	128° 6' 54,889" E	4° 19' 28,268" N
329	I-0665	128° 16' 54,890" E	4° 19' 28,268" N
330	I-0666	128° 26' 54,888" E	4° 19' 28,268" N
331	I-0667	128° 36' 54,889" E	4° 19' 28,268" N
332	I-0668	128° 46' 54,890" E	4° 19' 28,268" N
333	I-0673	129° 36' 54,889" E	4° 19' 28,268" N
334	I-0674	129° 46' 54,890" E	4° 19' 28,268" N
335	I-0675	129° 56' 54,888" E	4° 19' 28,268" N
336	I-0676	130° 6' 54,889" E	4° 19' 28,268" N
337	I-0677	130° 16' 54,890" E	4° 19' 28,268" N
338	I-0678	130° 26' 54,888" E	4° 19' 28,268" N
339	I-0679	130° 36' 54,889" E	4° 19' 28,268" N
340	I-0680	130° 46' 54,890" E	4° 19' 28,268" N
341	I-0684	131° 26' 54,888" E	4° 19' 28,268" N
342	I-0691	127° 26' 54,888" E	4° 29' 28,270" N
343	I-0692	127° 36' 54,889" E	4° 29' 28,270" N
344	I-0693	127° 46' 54,890" E	4° 29' 28,270" N
345	I-0694	127° 56' 54,888" E	4° 29' 28,270" N
346	I-0695	128° 6' 54,889" E	4° 29' 28,270" N
347	I-0696	128° 16' 54,890" E	4° 29' 28,270" N
348	I-0697	128° 26' 54,888" E	4° 29' 28,270" N
349	I-0698	128° 36' 54,889" E	4° 29' 28,270" N
350	I-0699	128° 46' 54,890" E	4° 29' 28,270" N
351	I-0700	128° 56' 54,888" E	4° 29' 28,270" N
352	I-0705	129° 46' 54,890" E	4° 29' 28,270" N
353	I-0706	129° 56' 54,888" E	4° 29' 28,270" N
354	I-0707	130° 6' 54,889" E	4° 29' 28,270" N
355	I-0708	130° 16' 54,890" E	4° 29' 28,270" N
356	I-0709	130° 26' 54,888" E	4° 29' 28,270" N
357	I-0710	130° 36' 54,889" E	4° 29' 28,270" N
358	I-0711	130° 46' 54,890" E	4° 29' 28,270" N
359	I-0718	127° 26' 54,888" E	4° 39' 28,271" N
360	I-0719	127° 36' 54,889" E	4° 39' 28,271" N
361	I-0720	127° 46' 54,890" E	4° 39' 28,271" N
362	I-0721	127° 56' 54,888" E	4° 39' 28,271" N
363	I-0722	128° 6' 54,889" E	4° 39' 28,271" N
364	I-0723	128° 16' 54,890" E	4° 39' 28,271" N
365	I-0724	128° 26' 54,888" E	4° 39' 28,271" N
366	I-0725	128° 36' 54,889" E	4° 39' 28,271" N
367	I-0726	128° 46' 54,890" E	4° 39' 28,271" N
368	I-0727	128° 56' 54,888" E	4° 39' 28,271" N

No	ID Titik Rumpon	Bujur	Lintang
369	I-0728	129° 6' 54,889" E	4° 39' 28,271" N
370	I-0733	129° 56' 54,888" E	4° 39' 28,271" N
371	I-0734	130° 6' 54,889" E	4° 39' 28,271" N
372	I-0735	130° 16' 54,890" E	4° 39' 28,271" N
373	I-0736	130° 26' 54,888" E	4° 39' 28,271" N
374	I-0737	130° 36' 54,889" E	4° 39' 28,271" N
375	I-0738	130° 46' 54,890" E	4° 39' 28,271" N
376	I-0745	127° 26' 54,888" E	4° 49' 28,268" N
377	I-0746	127° 36' 54,889" E	4° 49' 28,268" N
378	I-0747	127° 46' 54,890" E	4° 49' 28,268" N
379	I-0748	127° 56' 54,888" E	4° 49' 28,268" N
380	I-0749	128° 6' 54,889" E	4° 49' 28,268" N
381	I-0750	128° 16' 54,890" E	4° 49' 28,268" N
382	I-0751	128° 26' 54,888" E	4° 49' 28,268" N
383	I-0752	128° 36' 54,889" E	4° 49' 28,268" N
384	I-0753	128° 46' 54,890" E	4° 49' 28,268" N
385	I-0754	128° 56' 54,888" E	4° 49' 28,268" N
386	I-0755	129° 6' 54,889" E	4° 49' 28,268" N
387	I-0756	129° 16' 54,890" E	4° 49' 28,268" N
388	I-0761	130° 6' 54,889" E	4° 49' 28,268" N
389	I-0762	130° 16' 54,890" E	4° 49' 28,268" N
390	I-0763	130° 26' 54,888" E	4° 49' 28,268" N
391	I-0764	130° 36' 54,889" E	4° 49' 28,268" N
392	I-0765	130° 46' 54,890" E	4° 49' 28,268" N
393	I-0770	127° 26' 54,888" E	4° 59' 28,270" N
394	I-0771	127° 36' 54,889" E	4° 59' 28,270" N
395	I-0772	127° 46' 54,890" E	4° 59' 28,270" N
396	I-0773	127° 56' 54,888" E	4° 59' 28,270" N
397	I-0774	128° 6' 54,889" E	4° 59' 28,270" N
398	I-0775	128° 16' 54,890" E	4° 59' 28,270" N
399	I-0776	128° 26' 54,888" E	4° 59' 28,270" N
400	I-0777	128° 36' 54,889" E	4° 59' 28,270" N
401	I-0778	128° 46' 54,890" E	4° 59' 28,270" N
402	I-0779	128° 56' 54,888" E	4° 59' 28,270" N
403	I-0780	129° 6' 54,889" E	4° 59' 28,270" N
404	I-0781	129° 16' 54,890" E	4° 59' 28,270" N
405	I-0782	129° 26' 54,888" E	4° 59' 28,270" N
406	I-0787	130° 16' 54,890" E	4° 59' 28,270" N
407	I-0788	130° 26' 54,888" E	4° 59' 28,270" N
408	I-0789	130° 36' 54,889" E	4° 59' 28,270" N
409	I-0790	130° 46' 54,890" E	4° 59' 28,270" N

j. Peta dan Daftar Titik Koordinat Rumpon di WPPNRI 717

1) Peta



2) Daftar Titik Koordinat Rumpon

No	ID Titik Rumpon	Bujur	Lintang
1	J-0015	140° 36' 37,786" E	2° 0' 10,415" S
2	J-0016	140° 46' 37,787" E	2° 0' 10,415" S
3	J-0017	140° 56' 37,784" E	2° 0' 10,415" S
4	J-0021	140° 26' 37,784" E	1° 50' 10,417" S
5	J-0022	140° 36' 37,786" E	1° 50' 10,417" S
6	J-0023	140° 46' 37,787" E	1° 50' 10,417" S
7	J-0024	140° 56' 37,784" E	1° 50' 10,417" S
8	J-0030	140° 16' 37,787" E	1° 40' 10,416" S
9	J-0031	140° 26' 37,784" E	1° 40' 10,416" S
10	J-0032	140° 36' 37,786" E	1° 40' 10,416" S
11	J-0033	140° 46' 37,787" E	1° 40' 10,416" S
12	J-0034	140° 56' 37,784" E	1° 40' 10,416" S
13	J-0041	140° 16' 37,787" E	1° 30' 10,415" S
14	J-0042	140° 26' 37,784" E	1° 30' 10,415" S
15	J-0043	140° 36' 37,786" E	1° 30' 10,415" S
16	J-0044	140° 46' 37,787" E	1° 30' 10,415" S
17	J-0045	140° 56' 37,784" E	1° 30' 10,415" S
18	J-0053	139° 56' 37,784" E	1° 20' 10,417" S
19	J-0054	140° 6' 37,786" E	1° 20' 10,417" S
20	J-0055	140° 16' 37,787" E	1° 20' 10,417" S
21	J-0056	140° 26' 37,784" E	1° 20' 10,417" S
22	J-0057	140° 36' 37,786" E	1° 20' 10,417" S
23	J-0058	140° 46' 37,787" E	1° 20' 10,417" S

No	ID Titik Rumpon	Bujur	Lintang
24	J-0066	138° 36' 37,786" E	1° 10' 10,416" S
25	J-0070	139° 16' 37,787" E	1° 10' 10,416" S
26	J-0071	139° 26' 37,784" E	1° 10' 10,416" S
27	J-0072	139° 36' 37,786" E	1° 10' 10,416" S
28	J-0073	139° 46' 37,787" E	1° 10' 10,416" S
29	J-0074	139° 56' 37,784" E	1° 10' 10,416" S
30	J-0075	140° 6' 37,786" E	1° 10' 10,416" S
31	J-0076	140° 16' 37,787" E	1° 10' 10,416" S
32	J-0083	137° 6' 37,786" E	1° 0' 10,415" S
33	J-0089	138° 36' 37,786" E	1° 0' 10,415" S
34	J-0093	139° 16' 37,787" E	1° 0' 10,415" S
35	J-0094	139° 26' 37,784" E	1° 0' 10,415" S
36	J-0095	139° 36' 37,786" E	1° 0' 10,415" S
37	J-0096	139° 46' 37,787" E	1° 0' 10,415" S
38	J-0097	139° 56' 37,784" E	1° 0' 10,415" S
39	J-0108	137° 6' 37,786" E	0° 50' 10,417" S
40	J-0109	137° 16' 37,787" E	0° 50' 10,417" S
41	J-0110	137° 26' 37,784" E	0° 50' 10,417" S
42	J-0111	137° 36' 37,786" E	0° 50' 10,417" S
43	J-0112	137° 46' 37,787" E	0° 50' 10,417" S
44	J-0113	137° 56' 37,784" E	0° 50' 10,417" S
45	J-0114	138° 6' 37,786" E	0° 50' 10,417" S
46	J-0115	138° 16' 37,787" E	0° 50' 10,417" S
47	J-0116	138° 26' 37,784" E	0° 50' 10,417" S
48	J-0120	139° 6' 37,786" E	0° 50' 10,417" S
49	J-0121	139° 16' 37,787" E	0° 50' 10,417" S
50	J-0122	139° 26' 37,784" E	0° 50' 10,417" S
51	J-0123	139° 36' 37,786" E	0° 50' 10,417" S
52	J-0137	137° 6' 37,786" E	0° 40' 10,416" S
53	J-0138	137° 16' 37,787" E	0° 40' 10,416" S
54	J-0139	137° 26' 37,784" E	0° 40' 10,416" S
55	J-0140	137° 36' 37,786" E	0° 40' 10,416" S
56	J-0141	137° 46' 37,787" E	0° 40' 10,416" S
57	J-0142	137° 56' 37,784" E	0° 40' 10,416" S
58	J-0143	138° 6' 37,786" E	0° 40' 10,416" S
59	J-0147	138° 46' 37,787" E	0° 40' 10,416" S
60	J-0148	138° 56' 37,784" E	0° 40' 10,416" S
61	J-0172	137° 6' 37,786" E	0° 30' 10,415" S
62	J-0173	137° 16' 37,787" E	0° 30' 10,415" S
63	J-0174	137° 26' 37,784" E	0° 30' 10,415" S
64	J-0175	137° 36' 37,786" E	0° 30' 10,415" S
65	J-0196	133° 36' 37,786" E	0° 20' 10,417" S
66	J-0197	133° 46' 37,787" E	0° 20' 10,417" S
67	J-0198	133° 56' 37,784" E	0° 20' 10,417" S
68	J-0199	134° 6' 37,786" E	0° 20' 10,417" S
69	J-0207	135° 56' 37,784" E	0° 20' 10,417" S
70	J-0214	137° 6' 37,786" E	0° 20' 10,417" S
71	J-0215	137° 16' 37,787" E	0° 20' 10,417" S
72	J-0216	137° 26' 37,784" E	0° 20' 10,417" S
73	J-0298	134° 26' 37,784" E	0° 0' 10,415" S

No	ID Titik Rumpon	Bujur	Lintang
74	J-0299	134° 36' 37,786" E	0° 0' 10,415" S
75	J-0300	134° 46' 37,787" E	0° 0' 10,415" S
76	J-0301	134° 56' 37,784" E	0° 0' 10,415" S
77	J-0302	135° 6' 37,786" E	0° 0' 10,415" S
78	J-0303	135° 16' 37,787" E	0° 0' 10,415" S
79	J-0304	135° 26' 37,784" E	0° 0' 10,415" S
80	J-0305	135° 36' 37,786" E	0° 0' 10,415" S
81	J-0306	135° 46' 37,787" E	0° 0' 10,415" S
82	J-0351	133° 36' 37,786" E	0° 9' 49,583" N
83	J-0352	133° 46' 37,787" E	0° 9' 49,583" N
84	J-0353	133° 56' 37,784" E	0° 9' 49,583" N
85	J-0354	134° 6' 37,786" E	0° 9' 49,583" N
86	J-0355	134° 16' 37,787" E	0° 9' 49,583" N
87	J-0356	134° 26' 37,784" E	0° 9' 49,583" N
88	J-0357	134° 36' 37,786" E	0° 9' 49,583" N
89	J-0358	134° 46' 37,787" E	0° 9' 49,583" N
90	J-0359	134° 56' 37,784" E	0° 9' 49,583" N
91	J-0360	135° 6' 37,786" E	0° 9' 49,583" N
92	J-0361	135° 16' 37,787" E	0° 9' 49,583" N
93	J-0362	135° 26' 37,784" E	0° 9' 49,583" N
94	J-0363	135° 36' 37,786" E	0° 9' 49,583" N
95	J-0364	135° 46' 37,787" E	0° 9' 49,583" N
96	J-0396	131° 36' 37,786" E	0° 19' 49,584" N
97	J-0397	131° 46' 37,787" E	0° 19' 49,584" N
98	J-0398	131° 56' 37,784" E	0° 19' 49,584" N
99	J-0399	132° 6' 37,786" E	0° 19' 49,584" N
100	J-0400	132° 16' 37,787" E	0° 19' 49,584" N
101	J-0401	132° 26' 37,784" E	0° 19' 49,584" N
102	J-0402	132° 36' 37,786" E	0° 19' 49,584" N
103	J-0403	132° 46' 37,787" E	0° 19' 49,584" N
104	J-0404	132° 56' 37,784" E	0° 19' 49,584" N
105	J-0405	133° 6' 37,786" E	0° 19' 49,584" N
106	J-0406	133° 16' 37,787" E	0° 19' 49,584" N
107	J-0407	133° 26' 37,784" E	0° 19' 49,584" N
108	J-0408	133° 36' 37,786" E	0° 19' 49,584" N
109	J-0409	133° 46' 37,787" E	0° 19' 49,584" N
110	J-0410	133° 56' 37,784" E	0° 19' 49,584" N
111	J-0411	134° 6' 37,786" E	0° 19' 49,584" N
112	J-0412	134° 16' 37,787" E	0° 19' 49,584" N
113	J-0413	134° 26' 37,784" E	0° 19' 49,584" N
114	J-0414	134° 36' 37,786" E	0° 19' 49,584" N
115	J-0415	134° 46' 37,787" E	0° 19' 49,584" N
116	J-0416	134° 56' 37,784" E	0° 19' 49,584" N
117	J-0417	135° 6' 37,786" E	0° 19' 49,584" N
118	J-0418	135° 16' 37,787" E	0° 19' 49,584" N
119	J-0419	135° 26' 37,784" E	0° 19' 49,584" N
120	J-0420	135° 36' 37,786" E	0° 19' 49,584" N
121	J-0454	131° 36' 37,786" E	0° 29' 49,585" N
122	J-0455	131° 46' 37,787" E	0° 29' 49,585" N
123	J-0456	131° 56' 37,784" E	0° 29' 49,585" N

No	ID Titik Rumpon	Bujur	Lintang
124	J-0457	132° 6' 37,786" E	0° 29' 49,585" N
125	J-0458	132° 16' 37,787" E	0° 29' 49,585" N
126	J-0459	132° 26' 37,784" E	0° 29' 49,585" N
127	J-0460	132° 36' 37,786" E	0° 29' 49,585" N
128	J-0461	132° 46' 37,787" E	0° 29' 49,585" N
129	J-0462	132° 56' 37,784" E	0° 29' 49,585" N
130	J-0463	133° 6' 37,786" E	0° 29' 49,585" N
131	J-0464	133° 16' 37,787" E	0° 29' 49,585" N
132	J-0465	133° 26' 37,784" E	0° 29' 49,585" N
133	J-0466	133° 36' 37,786" E	0° 29' 49,585" N
134	J-0467	133° 46' 37,787" E	0° 29' 49,585" N
135	J-0468	133° 56' 37,784" E	0° 29' 49,585" N
136	J-0469	134° 6' 37,786" E	0° 29' 49,585" N
137	J-0470	134° 16' 37,787" E	0° 29' 49,585" N
138	J-0471	134° 26' 37,784" E	0° 29' 49,585" N
139	J-0472	134° 36' 37,786" E	0° 29' 49,585" N
140	J-0473	134° 46' 37,787" E	0° 29' 49,585" N
141	J-0474	134° 56' 37,784" E	0° 29' 49,585" N
142	J-0475	135° 6' 37,786" E	0° 29' 49,585" N
143	J-0476	135° 16' 37,787" E	0° 29' 49,585" N
144	J-0477	135° 26' 37,784" E	0° 29' 49,585" N
145	J-0478	135° 36' 37,786" E	0° 29' 49,585" N
146	J-0510	129° 56' 37,784" E	0° 39' 49,583" N
147	J-0515	130° 46' 37,787" E	0° 39' 49,583" N
148	J-0516	131° 36' 37,786" E	0° 39' 49,583" N
149	J-0517	131° 46' 37,787" E	0° 39' 49,583" N
150	J-0518	131° 56' 37,784" E	0° 39' 49,583" N
151	J-0519	132° 6' 37,786" E	0° 39' 49,583" N
152	J-0520	132° 16' 37,787" E	0° 39' 49,583" N
153	J-0521	132° 26' 37,784" E	0° 39' 49,583" N
154	J-0522	132° 36' 37,786" E	0° 39' 49,583" N
155	J-0523	132° 46' 37,787" E	0° 39' 49,583" N
156	J-0524	132° 56' 37,784" E	0° 39' 49,583" N
157	J-0525	133° 6' 37,786" E	0° 39' 49,583" N
158	J-0526	133° 16' 37,787" E	0° 39' 49,583" N
159	J-0527	133° 26' 37,784" E	0° 39' 49,583" N
160	J-0528	133° 36' 37,786" E	0° 39' 49,583" N
161	J-0529	133° 46' 37,787" E	0° 39' 49,583" N
162	J-0572	130° 26' 37,784" E	0° 49' 49,584" N
163	J-0573	130° 36' 37,786" E	0° 49' 49,584" N
164	J-0574	130° 46' 37,787" E	0° 49' 49,584" N
165	J-0575	130° 56' 37,784" E	0° 49' 49,584" N
166	J-0576	131° 26' 37,784" E	0° 49' 49,584" N
167	J-0577	131° 36' 37,786" E	0° 49' 49,584" N
168	J-0578	131° 46' 37,787" E	0° 49' 49,584" N
169	J-0579	131° 56' 37,784" E	0° 49' 49,584" N
170	J-0580	132° 6' 37,786" E	0° 49' 49,584" N
171	J-0581	132° 16' 37,787" E	0° 49' 49,584" N
172	J-0582	132° 26' 37,784" E	0° 49' 49,584" N
173	J-0583	132° 36' 37,786" E	0° 49' 49,584" N

No	ID Titik Rumpon	Bujur	Lintang
174	J-0584	132° 46' 37,787" E	0° 49' 49,584" N
175	J-0585	132° 56' 37,784" E	0° 49' 49,584" N
176	J-0586	133° 6' 37,786" E	0° 49' 49,584" N
177	J-0587	133° 16' 37,787" E	0° 49' 49,584" N
178	J-0588	133° 26' 37,784" E	0° 49' 49,584" N
179	J-0589	133° 36' 37,786" E	0° 49' 49,584" N
180	J-0590	133° 46' 37,787" E	0° 49' 49,584" N
181	J-0628	129° 36' 37,786" E	0° 59' 49,585" N
182	J-0629	129° 46' 37,787" E	0° 59' 49,585" N
183	J-0630	129° 56' 37,784" E	0° 59' 49,585" N
184	J-0631	130° 6' 37,786" E	0° 59' 49,585" N
185	J-0632	130° 16' 37,787" E	0° 59' 49,585" N
186	J-0633	130° 26' 37,784" E	0° 59' 49,585" N
187	J-0634	130° 36' 37,786" E	0° 59' 49,585" N
188	J-0635	130° 46' 37,787" E	0° 59' 49,585" N
189	J-0636	130° 56' 37,784" E	0° 59' 49,585" N
190	J-0637	131° 26' 37,784" E	0° 59' 49,585" N
191	J-0638	131° 36' 37,786" E	0° 59' 49,585" N
192	J-0639	131° 46' 37,787" E	0° 59' 49,585" N
193	J-0640	131° 56' 37,784" E	0° 59' 49,585" N
194	J-0641	132° 6' 37,786" E	0° 59' 49,585" N
195	J-0642	132° 16' 37,787" E	0° 59' 49,585" N
196	J-0643	132° 26' 37,784" E	0° 59' 49,585" N
197	J-0644	132° 36' 37,786" E	0° 59' 49,585" N
198	J-0645	132° 46' 37,787" E	0° 59' 49,585" N
199	J-0646	132° 56' 37,784" E	0° 59' 49,585" N
200	J-0647	133° 6' 37,786" E	0° 59' 49,585" N
201	J-0648	133° 16' 37,787" E	0° 59' 49,585" N
202	J-0649	133° 26' 37,784" E	0° 59' 49,585" N
203	J-0650	133° 36' 37,786" E	0° 59' 49,585" N
204	J-0651	133° 46' 37,787" E	0° 59' 49,585" N
205	J-0689	129° 36' 37,786" E	1° 9' 49,583" N
206	J-0690	129° 46' 37,787" E	1° 9' 49,583" N
207	J-0691	129° 56' 37,784" E	1° 9' 49,583" N
208	J-0692	130° 6' 37,786" E	1° 9' 49,583" N
209	J-0693	130° 16' 37,787" E	1° 9' 49,583" N
210	J-0694	130° 26' 37,784" E	1° 9' 49,583" N
211	J-0695	130° 36' 37,786" E	1° 9' 49,583" N
212	J-0696	130° 46' 37,787" E	1° 9' 49,583" N
213	J-0697	130° 56' 37,784" E	1° 9' 49,583" N
214	J-0698	131° 6' 37,786" E	1° 9' 49,583" N
215	J-0699	131° 26' 37,784" E	1° 9' 49,583" N
216	J-0700	131° 36' 37,786" E	1° 9' 49,583" N
217	J-0701	131° 46' 37,787" E	1° 9' 49,583" N
218	J-0702	131° 56' 37,784" E	1° 9' 49,583" N
219	J-0703	132° 6' 37,786" E	1° 9' 49,583" N
220	J-0704	132° 16' 37,787" E	1° 9' 49,583" N
221	J-0705	132° 26' 37,784" E	1° 9' 49,583" N
222	J-0706	132° 36' 37,786" E	1° 9' 49,583" N
223	J-0707	132° 46' 37,787" E	1° 9' 49,583" N

No	ID Titik Rumpon	Bujur	Lintang
224	J-0708	132° 56' 37,784" E	1° 9' 49,583" N
225	J-0709	133° 6' 37,786" E	1° 9' 49,583" N
226	J-0710	133° 16' 37,787" E	1° 9' 49,583" N
227	J-0711	133° 26' 37,784" E	1° 9' 49,583" N
228	J-0712	133° 36' 37,786" E	1° 9' 49,583" N
229	J-0713	133° 46' 37,787" E	1° 9' 49,583" N
230	J-0750	129° 26' 37,784" E	1° 19' 49,584" N
231	J-0751	129° 36' 37,786" E	1° 19' 49,584" N
232	J-0752	129° 46' 37,787" E	1° 19' 49,584" N
233	J-0753	129° 56' 37,784" E	1° 19' 49,584" N
234	J-0754	130° 6' 37,786" E	1° 19' 49,584" N
235	J-0755	130° 16' 37,787" E	1° 19' 49,584" N
236	J-0756	130° 26' 37,784" E	1° 19' 49,584" N
237	J-0757	130° 36' 37,786" E	1° 19' 49,584" N
238	J-0758	130° 46' 37,787" E	1° 19' 49,584" N
239	J-0759	130° 56' 37,784" E	1° 19' 49,584" N
240	J-0760	131° 6' 37,786" E	1° 19' 49,584" N
241	J-0761	131° 16' 37,787" E	1° 19' 49,584" N
242	J-0762	131° 26' 37,784" E	1° 19' 49,584" N
243	J-0763	131° 36' 37,786" E	1° 19' 49,584" N
244	J-0764	131° 46' 37,787" E	1° 19' 49,584" N
245	J-0765	131° 56' 37,784" E	1° 19' 49,584" N
246	J-0766	132° 6' 37,786" E	1° 19' 49,584" N
247	J-0767	132° 16' 37,787" E	1° 19' 49,584" N
248	J-0768	132° 26' 37,784" E	1° 19' 49,584" N
249	J-0769	132° 36' 37,786" E	1° 19' 49,584" N
250	J-0770	132° 46' 37,787" E	1° 19' 49,584" N
251	J-0771	132° 56' 37,784" E	1° 19' 49,584" N
252	J-0772	133° 6' 37,786" E	1° 19' 49,584" N
253	J-0773	133° 16' 37,787" E	1° 19' 49,584" N
254	J-0774	133° 26' 37,784" E	1° 19' 49,584" N
255	J-0775	133° 36' 37,786" E	1° 19' 49,584" N
256	J-0815	129° 26' 37,784" E	1° 29' 49,585" N
257	J-0816	129° 36' 37,786" E	1° 29' 49,585" N
258	J-0817	129° 46' 37,787" E	1° 29' 49,585" N
259	J-0818	129° 56' 37,784" E	1° 29' 49,585" N
260	J-0819	130° 6' 37,786" E	1° 29' 49,585" N
261	J-0820	130° 16' 37,787" E	1° 29' 49,585" N
262	J-0821	130° 26' 37,784" E	1° 29' 49,585" N
263	J-0822	130° 36' 37,786" E	1° 29' 49,585" N
264	J-0823	130° 46' 37,787" E	1° 29' 49,585" N
265	J-0824	130° 56' 37,784" E	1° 29' 49,585" N
266	J-0825	131° 6' 37,786" E	1° 29' 49,585" N
267	J-0826	131° 16' 37,787" E	1° 29' 49,585" N
268	J-0827	131° 26' 37,784" E	1° 29' 49,585" N
269	J-0828	131° 36' 37,786" E	1° 29' 49,585" N
270	J-0829	131° 46' 37,787" E	1° 29' 49,585" N
271	J-0830	131° 56' 37,784" E	1° 29' 49,585" N
272	J-0831	132° 6' 37,786" E	1° 29' 49,585" N
273	J-0832	132° 16' 37,787" E	1° 29' 49,585" N

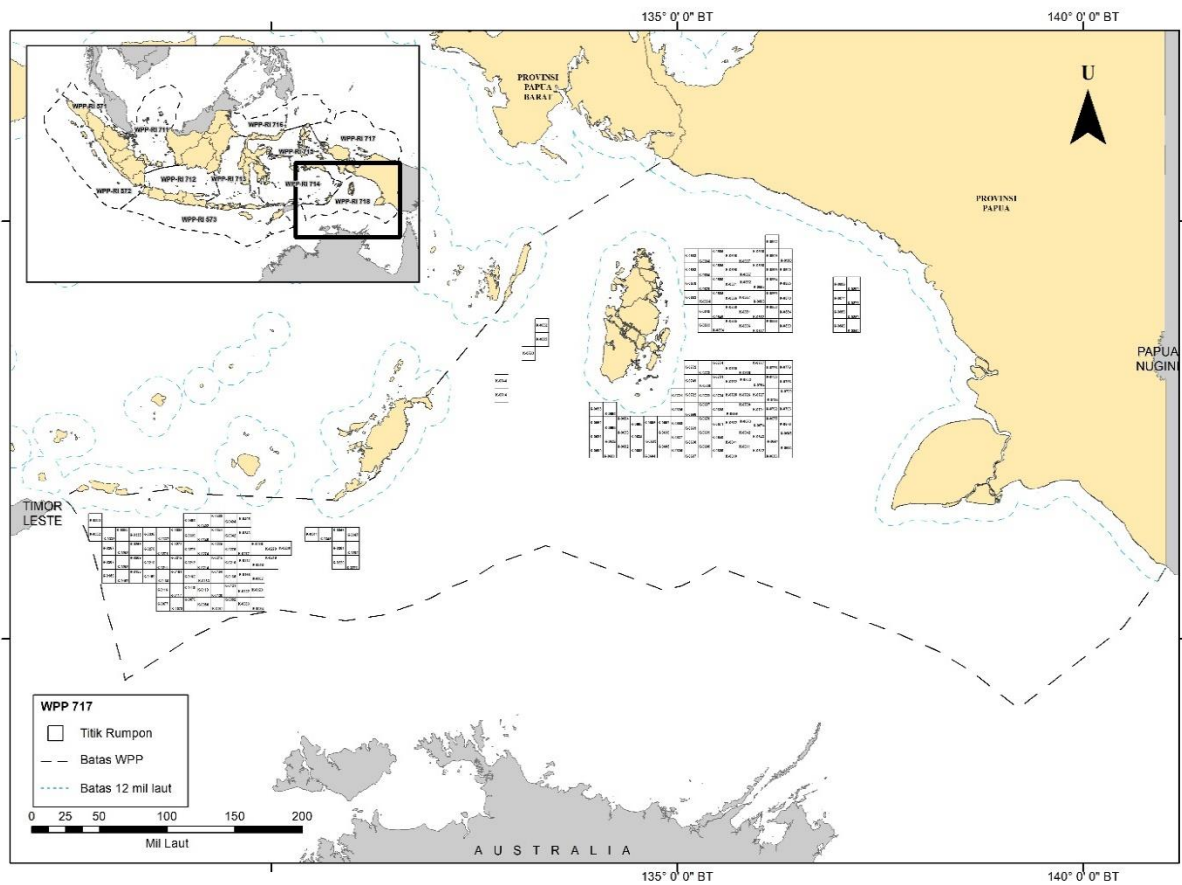
No	ID Titik Rumpon	Bujur	Lintang
274	J-0833	132° 26' 37,784" E	1° 29' 49,585" N
275	J-0834	132° 36' 37,786" E	1° 29' 49,585" N
276	J-0835	132° 46' 37,787" E	1° 29' 49,585" N
277	J-0836	132° 56' 37,784" E	1° 29' 49,585" N
278	J-0837	133° 6' 37,786" E	1° 29' 49,585" N
279	J-0838	133° 16' 37,787" E	1° 29' 49,585" N
280	J-0839	133° 26' 37,784" E	1° 29' 49,585" N
281	J-0840	133° 36' 37,786" E	1° 29' 49,585" N
282	J-0881	129° 56' 37,784" E	1° 39' 49,583" N
283	J-0882	130° 6' 37,786" E	1° 39' 49,583" N
284	J-0883	130° 16' 37,787" E	1° 39' 49,583" N
285	J-0884	130° 26' 37,784" E	1° 39' 49,583" N
286	J-0885	130° 36' 37,786" E	1° 39' 49,583" N
287	J-0886	130° 46' 37,787" E	1° 39' 49,583" N
288	J-0887	130° 56' 37,784" E	1° 39' 49,583" N
289	J-0888	131° 6' 37,786" E	1° 39' 49,583" N
290	J-0889	131° 16' 37,787" E	1° 39' 49,583" N
291	J-0890	131° 26' 37,784" E	1° 39' 49,583" N
292	J-0891	131° 36' 37,786" E	1° 39' 49,583" N
293	J-0892	131° 46' 37,787" E	1° 39' 49,583" N
294	J-0893	131° 56' 37,784" E	1° 39' 49,583" N
295	J-0894	132° 6' 37,786" E	1° 39' 49,583" N
296	J-0895	132° 16' 37,787" E	1° 39' 49,583" N
297	J-0896	132° 26' 37,784" E	1° 39' 49,583" N
298	J-0897	132° 36' 37,786" E	1° 39' 49,583" N
299	J-0898	132° 46' 37,787" E	1° 39' 49,583" N
300	J-0899	132° 56' 37,784" E	1° 39' 49,583" N
301	J-0900	133° 6' 37,786" E	1° 39' 49,583" N
302	J-0901	133° 16' 37,787" E	1° 39' 49,583" N
303	J-0902	133° 26' 37,784" E	1° 39' 49,583" N
304	J-0903	133° 36' 37,786" E	1° 39' 49,583" N
305	J-0941	130° 6' 37,786" E	1° 49' 49,584" N
306	J-0942	130° 16' 37,787" E	1° 49' 49,584" N
307	J-0943	130° 26' 37,784" E	1° 49' 49,584" N
308	J-0944	130° 36' 37,786" E	1° 49' 49,584" N
309	J-0945	130° 46' 37,787" E	1° 49' 49,584" N
310	J-0946	130° 56' 37,784" E	1° 49' 49,584" N
311	J-0947	131° 6' 37,786" E	1° 49' 49,584" N
312	J-0948	131° 16' 37,787" E	1° 49' 49,584" N
313	J-0949	131° 26' 37,784" E	1° 49' 49,584" N
314	J-0950	131° 36' 37,786" E	1° 49' 49,584" N
315	J-0951	131° 46' 37,787" E	1° 49' 49,584" N
316	J-0952	131° 56' 37,784" E	1° 49' 49,584" N
317	J-0953	132° 6' 37,786" E	1° 49' 49,584" N
318	J-0954	132° 16' 37,787" E	1° 49' 49,584" N
319	J-0955	132° 26' 37,784" E	1° 49' 49,584" N
320	J-0956	132° 36' 37,786" E	1° 49' 49,584" N
321	J-0957	132° 46' 37,787" E	1° 49' 49,584" N
322	J-0958	132° 56' 37,784" E	1° 49' 49,584" N
323	J-0959	133° 6' 37,786" E	1° 49' 49,584" N

No	ID Titik Rumpon	Bujur	Lintang
324	J-0960	133° 16' 37,787" E	1° 49' 49,584" N
325	J-0961	133° 26' 37,784" E	1° 49' 49,584" N
326	J-0962	133° 36' 37,786" E	1° 49' 49,584" N
327	J-0990	129° 6' 37,786" E	1° 59' 49,585" N
328	J-0991	129° 16' 37,787" E	1° 59' 49,585" N
329	J-0992	129° 26' 37,784" E	1° 59' 49,585" N
330	J-0998	130° 26' 37,784" E	1° 59' 49,585" N
331	J-0999	130° 36' 37,786" E	1° 59' 49,585" N
332	J-1000	130° 46' 37,787" E	1° 59' 49,585" N
333	J-1001	130° 56' 37,784" E	1° 59' 49,585" N
334	J-1002	131° 6' 37,786" E	1° 59' 49,585" N
335	J-1003	131° 16' 37,787" E	1° 59' 49,585" N
336	J-1004	131° 26' 37,784" E	1° 59' 49,585" N
337	J-1005	131° 36' 37,786" E	1° 59' 49,585" N
338	J-1006	131° 46' 37,787" E	1° 59' 49,585" N
339	J-1007	131° 56' 37,784" E	1° 59' 49,585" N
340	J-1008	132° 6' 37,786" E	1° 59' 49,585" N
341	J-1009	132° 16' 37,787" E	1° 59' 49,585" N
342	J-1010	132° 26' 37,784" E	1° 59' 49,585" N
343	J-1011	132° 36' 37,786" E	1° 59' 49,585" N
344	J-1012	132° 46' 37,787" E	1° 59' 49,585" N
345	J-1013	132° 56' 37,784" E	1° 59' 49,585" N
346	J-1014	133° 6' 37,786" E	1° 59' 49,585" N
347	J-1015	133° 16' 37,787" E	1° 59' 49,585" N
348	J-1016	133° 26' 37,784" E	1° 59' 49,585" N
349	J-1017	133° 36' 37,786" E	1° 59' 49,585" N
350	J-1042	129° 6' 37,786" E	2° 9' 49,583" N
351	J-1043	129° 16' 37,787" E	2° 9' 49,583" N
352	J-1044	129° 26' 37,784" E	2° 9' 49,583" N
353	J-1045	129° 36' 37,786" E	2° 9' 49,583" N
354	J-1046	129° 46' 37,787" E	2° 9' 49,583" N
355	J-1051	130° 36' 37,786" E	2° 9' 49,583" N
356	J-1052	130° 46' 37,787" E	2° 9' 49,583" N
357	J-1053	130° 56' 37,784" E	2° 9' 49,583" N
358	J-1054	131° 6' 37,786" E	2° 9' 49,583" N
359	J-1055	131° 16' 37,787" E	2° 9' 49,583" N
360	J-1056	131° 26' 37,784" E	2° 9' 49,583" N
361	J-1057	131° 36' 37,786" E	2° 9' 49,583" N
362	J-1058	131° 46' 37,787" E	2° 9' 49,583" N
363	J-1059	131° 56' 37,784" E	2° 9' 49,583" N
364	J-1060	132° 6' 37,786" E	2° 9' 49,583" N
365	J-1061	132° 16' 37,787" E	2° 9' 49,583" N
366	J-1062	132° 26' 37,784" E	2° 9' 49,583" N
367	J-1063	132° 36' 37,786" E	2° 9' 49,583" N
368	J-1064	132° 46' 37,787" E	2° 9' 49,583" N
369	J-1065	132° 56' 37,784" E	2° 9' 49,583" N
370	J-1066	133° 6' 37,786" E	2° 9' 49,583" N
371	J-1067	133° 16' 37,787" E	2° 9' 49,583" N
372	J-1068	133° 26' 37,784" E	2° 9' 49,583" N
373	J-1092	129° 6' 37,786" E	2° 19' 49,584" N

No	ID Titik Rumpon	Bujur	Lintang
374	J-1093	129° 16' 37,787" E	2° 19' 49,584" N
375	J-1094	129° 26' 37,784" E	2° 19' 49,584" N
376	J-1095	129° 36' 37,786" E	2° 19' 49,584" N
377	J-1096	129° 46' 37,787" E	2° 19' 49,584" N
378	J-1097	129° 56' 37,784" E	2° 19' 49,584" N
379	J-1098	130° 6' 37,786" E	2° 19' 49,584" N
380	J-1102	130° 46' 37,787" E	2° 19' 49,584" N
381	J-1103	130° 56' 37,784" E	2° 19' 49,584" N
382	J-1104	131° 6' 37,786" E	2° 19' 49,584" N
383	J-1105	131° 16' 37,787" E	2° 19' 49,584" N
384	J-1106	131° 26' 37,784" E	2° 19' 49,584" N
385	J-1107	131° 36' 37,786" E	2° 19' 49,584" N
386	J-1108	131° 46' 37,787" E	2° 19' 49,584" N
387	J-1109	131° 56' 37,784" E	2° 19' 49,584" N
388	J-1110	132° 6' 37,786" E	2° 19' 49,584" N
389	J-1111	132° 16' 37,787" E	2° 19' 49,584" N
390	J-1112	132° 26' 37,784" E	2° 19' 49,584" N
391	J-1113	132° 36' 37,786" E	2° 19' 49,584" N
392	J-1114	132° 46' 37,787" E	2° 19' 49,584" N
393	J-1115	132° 56' 37,784" E	2° 19' 49,584" N
394	J-1116	133° 6' 37,786" E	2° 19' 49,584" N
395	J-1117	133° 16' 37,787" E	2° 19' 49,584" N
396	J-1118	133° 26' 37,784" E	2° 19' 49,584" N
397	J-1142	129° 36' 37,786" E	2° 29' 49,585" N
398	J-1143	129° 46' 37,787" E	2° 29' 49,585" N
399	J-1144	129° 56' 37,784" E	2° 29' 49,585" N
400	J-1145	130° 6' 37,786" E	2° 29' 49,585" N
401	J-1146	130° 16' 37,787" E	2° 29' 49,585" N
402	J-1150	130° 56' 37,784" E	2° 29' 49,585" N
403	J-1151	131° 6' 37,786" E	2° 29' 49,585" N
404	J-1152	131° 16' 37,787" E	2° 29' 49,585" N
405	J-1153	131° 26' 37,784" E	2° 29' 49,585" N
406	J-1154	131° 36' 37,786" E	2° 29' 49,585" N
407	J-1155	131° 56' 37,784" E	2° 29' 49,585" N
408	J-1156	132° 6' 37,786" E	2° 29' 49,585" N
409	J-1157	132° 16' 37,787" E	2° 29' 49,585" N
410	J-1158	132° 26' 37,784" E	2° 29' 49,585" N
411	J-1159	132° 36' 37,786" E	2° 29' 49,585" N
412	J-1160	132° 46' 37,787" E	2° 29' 49,585" N
413	J-1161	132° 56' 37,784" E	2° 29' 49,585" N
414	J-1190	130° 56' 37,784" E	2° 39' 49,583" N
415	J-1191	131° 6' 37,786" E	2° 39' 49,583" N

k. Peta dan Daftar Titik Koordinat Rumpon di WPPNRI 718

1) Peta



2) Daftar Titik Koordinat Rumpon

No	ID Titik Rumpon	Bujur	Lintang
1	K-0077	128° 40' 8,051" E	9° 34' 59,988" S
2	K-0078	128° 50' 8,052" E	9° 34' 59,988" S
3	K-0079	129° 0' 8,053" E	9° 34' 59,988" S
4	K-0080	129° 10' 8,051" E	9° 34' 59,988" S
5	K-0081	129° 20' 8,052" E	9° 34' 59,988" S
6	K-0082	129° 30' 8,053" E	9° 34' 59,988" S
7	K-0083	129° 40' 8,051" E	9° 34' 59,988" S
8	K-0084	129° 50' 8,052" E	9° 34' 59,988" S
9	K-0116	128° 40' 8,051" E	9° 24' 59,987" S
10	K-0117	128° 50' 8,052" E	9° 24' 59,987" S
11	K-0118	129° 0' 8,053" E	9° 24' 59,987" S
12	K-0119	129° 10' 8,051" E	9° 24' 59,987" S
13	K-0120	129° 20' 8,052" E	9° 24' 59,987" S
14	K-0121	129° 30' 8,053" E	9° 24' 59,987" S
15	K-0122	129° 40' 8,051" E	9° 24' 59,987" S
16	K-0123	129° 50' 8,052" E	9° 24' 59,987" S
17	K-0156	128° 0' 8,053" E	9° 14' 59,989" S
18	K-0157	128° 10' 8,051" E	9° 14' 59,989" S
19	K-0158	128° 20' 8,052" E	9° 14' 59,989" S
20	K-0159	128° 30' 8,053" E	9° 14' 59,989" S
21	K-0160	128° 40' 8,051" E	9° 14' 59,989" S
22	K-0161	128° 50' 8,052" E	9° 14' 59,989" S
23	K-0162	129° 0' 8,053" E	9° 14' 59,989" S
24	K-0163	129° 10' 8,051" E	9° 14' 59,989" S
25	K-0164	129° 20' 8,052" E	9° 14' 59,989" S
26	K-0165	129° 30' 8,053" E	9° 14' 59,989" S
27	K-0166	129° 40' 8,051" E	9° 14' 59,989" S
28	K-0167	129° 50' 8,052" E	9° 14' 59,989" S

No	ID Titik Rumpon	Bujur	Lintang
29	K-0207	128° 0' 8,053" E	9° 4' 59,988" S
30	K-0208	128° 10' 8,051" E	9° 4' 59,988" S
31	K-0209	128° 20' 8,052" E	9° 4' 59,988" S
32	K-0210	128° 30' 8,053" E	9° 4' 59,988" S
33	K-0211	128° 40' 8,051" E	9° 4' 59,988" S
34	K-0212	128° 50' 8,052" E	9° 4' 59,988" S
35	K-0213	129° 0' 8,053" E	9° 4' 59,988" S
36	K-0214	129° 10' 8,051" E	9° 4' 59,988" S
37	K-0215	129° 20' 8,052" E	9° 4' 59,988" S
38	K-0216	129° 30' 8,053" E	9° 4' 59,988" S
39	K-0217	129° 40' 8,051" E	9° 4' 59,988" S
40	K-0218	129° 50' 8,052" E	9° 4' 59,988" S
41	K-0219	130° 0' 8,053" E	9° 4' 59,988" S
42	K-0220	130° 50' 8,052" E	9° 4' 59,988" S
43	K-0221	131° 0' 8,053" E	9° 4' 59,988" S
44	K-0267	128° 0' 8,053" E	8° 54' 59,987" S
45	K-0268	128° 10' 8,051" E	8° 54' 59,987" S
46	K-0269	128° 20' 8,052" E	8° 54' 59,987" S
47	K-0270	128° 30' 8,053" E	8° 54' 59,987" S
48	K-0271	128° 40' 8,051" E	8° 54' 59,987" S
49	K-0272	128° 50' 8,052" E	8° 54' 59,987" S
50	K-0273	129° 0' 8,053" E	8° 54' 59,987" S
51	K-0274	129° 10' 8,051" E	8° 54' 59,987" S
52	K-0275	129° 20' 8,052" E	8° 54' 59,987" S
53	K-0276	129° 30' 8,053" E	8° 54' 59,987" S
54	K-0277	129° 40' 8,051" E	8° 54' 59,987" S
55	K-0278	129° 50' 8,052" E	8° 54' 59,987" S
56	K-0279	130° 0' 8,053" E	8° 54' 59,987" S
57	K-0280	130° 10' 8,051" E	8° 54' 59,987" S
58	K-0281	130° 50' 8,052" E	8° 54' 59,987" S
59	K-0282	131° 0' 8,053" E	8° 54' 59,987" S
60	K-0332	127° 50' 8,052" E	8° 44' 59,989" S
61	K-0333	128° 0' 8,053" E	8° 44' 59,989" S
62	K-0334	128° 10' 8,051" E	8° 44' 59,989" S
63	K-0335	128° 20' 8,052" E	8° 44' 59,989" S
64	K-0336	128° 30' 8,053" E	8° 44' 59,989" S
65	K-0337	128° 40' 8,051" E	8° 44' 59,989" S
66	K-0338	128° 50' 8,052" E	8° 44' 59,989" S
67	K-0339	129° 0' 8,053" E	8° 44' 59,989" S
68	K-0340	129° 10' 8,051" E	8° 44' 59,989" S
69	K-0341	129° 20' 8,052" E	8° 44' 59,989" S
70	K-0342	129° 30' 8,053" E	8° 44' 59,989" S
71	K-0343	129° 40' 8,051" E	8° 44' 59,989" S
72	K-0344	130° 30' 8,053" E	8° 44' 59,989" S
73	K-0345	130° 40' 8,051" E	8° 44' 59,989" S
74	K-0346	130° 50' 8,052" E	8° 44' 59,989" S
75	K-0347	131° 0' 8,053" E	8° 44' 59,989" S
76	K-0400	127° 50' 8,052" E	8° 34' 59,988" S
77	K-0401	129° 0' 8,053" E	8° 34' 59,988" S
78	K-0402	129° 10' 8,051" E	8° 34' 59,988" S

No	ID Titik Rumpon	Bujur	Lintang
79	K-0403	129° 20' 8,052" E	8° 34' 59,988" S
80	K-0404	129° 30' 8,053" E	8° 34' 59,988" S
81	K-0405	129° 40' 8,051" E	8° 34' 59,988" S
82	K-0600	134° 0' 8,053" E	7° 44' 59,989" S
83	K-0601	134° 10' 8,051" E	7° 44' 59,989" S
84	K-0602	134° 20' 8,052" E	7° 44' 59,989" S
85	K-0603	134° 30' 8,053" E	7° 44' 59,989" S
86	K-0604	134° 40' 8,051" E	7° 44' 59,989" S
87	K-0605	134° 50' 8,052" E	7° 44' 59,989" S
88	K-0606	135° 0' 8,053" E	7° 44' 59,989" S
89	K-0607	135° 10' 8,051" E	7° 44' 59,989" S
90	K-0608	135° 20' 8,052" E	7° 44' 59,989" S
91	K-0609	135° 30' 8,053" E	7° 44' 59,989" S
92	K-0610	135° 40' 8,051" E	7° 44' 59,989" S
93	K-0611	135° 50' 8,052" E	7° 44' 59,989" S
94	K-0612	136° 0' 8,053" E	7° 44' 59,989" S
95	K-0613	136° 10' 8,051" E	7° 44' 59,989" S
96	K-0614	136° 20' 8,052" E	7° 44' 59,989" S
97	K-0631	134° 0' 8,053" E	7° 34' 59,988" S
98	K-0632	134° 10' 8,051" E	7° 34' 59,988" S
99	K-0633	134° 20' 8,052" E	7° 34' 59,988" S
100	K-0634	134° 30' 8,053" E	7° 34' 59,988" S
101	K-0635	134° 40' 8,051" E	7° 34' 59,988" S
102	K-0636	134° 50' 8,052" E	7° 34' 59,988" S
103	K-0637	135° 0' 8,053" E	7° 34' 59,988" S
104	K-0638	135° 10' 8,051" E	7° 34' 59,988" S
105	K-0639	135° 20' 8,052" E	7° 34' 59,988" S
106	K-0640	135° 30' 8,053" E	7° 34' 59,988" S
107	K-0641	135° 40' 8,051" E	7° 34' 59,988" S
108	K-0642	135° 50' 8,052" E	7° 34' 59,988" S
109	K-0643	136° 0' 8,053" E	7° 34' 59,988" S
110	K-0644	136° 10' 8,051" E	7° 34' 59,988" S
111	K-0645	136° 20' 8,052" E	7° 34' 59,988" S
112	K-0662	134° 0' 8,053" E	7° 24' 59,987" S
113	K-0663	134° 10' 8,051" E	7° 24' 59,987" S
114	K-0664	134° 20' 8,052" E	7° 24' 59,987" S
115	K-0665	134° 30' 8,053" E	7° 24' 59,987" S
116	K-0666	134° 40' 8,051" E	7° 24' 59,987" S
117	K-0667	134° 50' 8,052" E	7° 24' 59,987" S
118	K-0668	135° 0' 8,053" E	7° 24' 59,987" S
119	K-0669	135° 10' 8,051" E	7° 24' 59,987" S
120	K-0670	135° 20' 8,052" E	7° 24' 59,987" S
121	K-0671	135° 30' 8,053" E	7° 24' 59,987" S
122	K-0672	135° 40' 8,051" E	7° 24' 59,987" S
123	K-0673	135° 50' 8,052" E	7° 24' 59,987" S
124	K-0674	136° 0' 8,053" E	7° 24' 59,987" S
125	K-0675	136° 10' 8,051" E	7° 24' 59,987" S
126	K-0676	136° 20' 8,052" E	7° 24' 59,987" S
127	K-0693	134° 0' 8,053" E	7° 14' 59,989" S
128	K-0694	134° 10' 8,051" E	7° 14' 59,989" S

No	ID Titik Rumpon	Bujur	Lintang
129	K-0695	135° 0' 8,053" E	7° 14' 59,989" S
130	K-0696	135° 10' 8,051" E	7° 14' 59,989" S
131	K-0697	135° 20' 8,052" E	7° 14' 59,989" S
132	K-0698	135° 30' 8,053" E	7° 14' 59,989" S
133	K-0699	135° 40' 8,051" E	7° 14' 59,989" S
134	K-0700	135° 50' 8,052" E	7° 14' 59,989" S
135	K-0701	136° 0' 8,053" E	7° 14' 59,989" S
136	K-0702	136° 10' 8,051" E	7° 14' 59,989" S
137	K-0703	136° 20' 8,052" E	7° 14' 59,989" S
138	K-0714	132° 50' 8,052" E	7° 4' 59,988" S
139	K-0721	135° 0' 8,053" E	7° 4' 59,988" S
140	K-0722	135° 10' 8,051" E	7° 4' 59,988" S
141	K-0723	135° 20' 8,052" E	7° 4' 59,988" S
142	K-0724	135° 30' 8,053" E	7° 4' 59,988" S
143	K-0725	135° 40' 8,051" E	7° 4' 59,988" S
144	K-0726	135° 50' 8,052" E	7° 4' 59,988" S
145	K-0727	136° 0' 8,053" E	7° 4' 59,988" S
146	K-0728	136° 10' 8,051" E	7° 4' 59,988" S
147	K-0729	136° 20' 8,052" E	7° 4' 59,988" S
148	K-0744	132° 50' 8,052" E	6° 54' 59,987" S
149	K-0749	135° 10' 8,051" E	6° 54' 59,987" S
150	K-0750	135° 20' 8,052" E	6° 54' 59,987" S
151	K-0751	135° 30' 8,053" E	6° 54' 59,987" S
152	K-0752	135° 40' 8,051" E	6° 54' 59,987" S
153	K-0753	135° 50' 8,052" E	6° 54' 59,987" S
154	K-0754	136° 0' 8,053" E	6° 54' 59,987" S
155	K-0755	136° 10' 8,051" E	6° 54' 59,987" S
156	K-0756	136° 20' 8,052" E	6° 54' 59,987" S
157	K-0772	135° 10' 8,051" E	6° 44' 59,989" S
158	K-0773	135° 20' 8,052" E	6° 44' 59,989" S
159	K-0774	135° 30' 8,053" E	6° 44' 59,989" S
160	K-0775	135° 40' 8,051" E	6° 44' 59,989" S
161	K-0776	135° 50' 8,052" E	6° 44' 59,989" S
162	K-0777	136° 0' 8,053" E	6° 44' 59,989" S
163	K-0778	136° 10' 8,051" E	6° 44' 59,989" S
164	K-0779	136° 20' 8,052" E	6° 44' 59,989" S
165	K-0793	133° 10' 8,051" E	6° 34' 59,988" S
166	K-0815	133° 20' 8,052" E	6° 24' 59,987" S
167	K-0832	133° 20' 8,052" E	6° 14' 59,989" S
168	K-0833	135° 20' 8,052" E	6° 14' 59,989" S
169	K-0834	135° 30' 8,053" E	6° 14' 59,989" S
170	K-0835	135° 40' 8,051" E	6° 14' 59,989" S
171	K-0836	135° 50' 8,052" E	6° 14' 59,989" S
172	K-0837	136° 0' 8,053" E	6° 14' 59,989" S
173	K-0838	136° 10' 8,051" E	6° 14' 59,989" S
174	K-0839	136° 20' 8,052" E	6° 14' 59,989" S
175	K-0843	137° 0' 8,053" E	6° 14' 59,989" S
176	K-0844	137° 10' 8,051" E	6° 14' 59,989" S
177	K-0848	135° 20' 8,052" E	6° 4' 59,988" S
178	K-0849	135° 30' 8,053" E	6° 4' 59,988" S

No	ID Titik Rumpon	Bujur	Lintang
179	K-0850	135° 40' 8,051" E	6° 4' 59,988" S
180	K-0851	135° 50' 8,052" E	6° 4' 59,988" S
181	K-0852	136° 0' 8,053" E	6° 4' 59,988" S
182	K-0853	136° 10' 8,051" E	6° 4' 59,988" S
183	K-0854	136° 20' 8,052" E	6° 4' 59,988" S
184	K-0858	137° 0' 8,053" E	6° 4' 59,988" S
185	K-0859	137° 10' 8,051" E	6° 4' 59,988" S
186	K-0863	135° 10' 8,051" E	5° 54' 59,987" S
187	K-0864	135° 20' 8,052" E	5° 54' 59,987" S
188	K-0865	135° 30' 8,053" E	5° 54' 59,987" S
189	K-0866	135° 40' 8,051" E	5° 54' 59,987" S
190	K-0867	135° 50' 8,052" E	5° 54' 59,987" S
191	K-0868	136° 0' 8,053" E	5° 54' 59,987" S
192	K-0869	136° 10' 8,051" E	5° 54' 59,987" S
193	K-0870	136° 20' 8,052" E	5° 54' 59,987" S
194	K-0874	137° 0' 8,053" E	5° 54' 59,987" S
195	K-0875	137° 10' 8,051" E	5° 54' 59,987" S
196	K-0878	135° 10' 8,051" E	5° 44' 59,989" S
197	K-0879	135° 20' 8,052" E	5° 44' 59,989" S
198	K-0880	135° 30' 8,053" E	5° 44' 59,989" S
199	K-0881	135° 40' 8,051" E	5° 44' 59,989" S
200	K-0882	135° 50' 8,052" E	5° 44' 59,989" S
201	K-0883	136° 0' 8,053" E	5° 44' 59,989" S
202	K-0884	136° 10' 8,051" E	5° 44' 59,989" S
203	K-0885	136° 20' 8,052" E	5° 44' 59,989" S
204	K-0889	137° 0' 8,053" E	5° 44' 59,989" S
205	K-0890	137° 10' 8,051" E	5° 44' 59,989" S
206	K-0893	135° 10' 8,051" E	5° 34' 59,988" S
207	K-0894	135° 20' 8,052" E	5° 34' 59,988" S
208	K-0895	135° 30' 8,053" E	5° 34' 59,988" S
209	K-0896	135° 40' 8,051" E	5° 34' 59,988" S
210	K-0897	135° 50' 8,052" E	5° 34' 59,988" S
211	K-0898	136° 0' 8,053" E	5° 34' 59,988" S
212	K-0899	136° 10' 8,051" E	5° 34' 59,988" S
213	K-0900	136° 20' 8,052" E	5° 34' 59,988" S
214	K-0903	135° 10' 8,051" E	5° 24' 59,987" S
215	K-0904	135° 20' 8,052" E	5° 24' 59,987" S
216	K-0905	135° 30' 8,053" E	5° 24' 59,987" S
217	K-0906	135° 40' 8,051" E	5° 24' 59,987" S
218	K-0907	135° 50' 8,052" E	5° 24' 59,987" S
219	K-0908	136° 0' 8,053" E	5° 24' 59,987" S
220	K-0909	136° 10' 8,051" E	5° 24' 59,987" S
221	K-0910	136° 20' 8,052" E	5° 24' 59,987" S
222	K-0922	136° 10' 8,051" E	5° 14' 59,989" S

MENTERI KELAUTAN DAN PERIKANAN
REPUBLIK INDONESIA,

ttd.

SAKTI WAHYU TRENGGONO

Salinan sesuai dengan aslinya

Dit. Kepala Biro Hukum,



Tini Martini