

A Management Framework Determination for a sustainable balance in the Ban Don Bay, Surat Thani Province

The management of the area from solving the problem of invasion of the land's public property in Bandon Bay occupying an area for aquaculture outside the area designated as a shellfish aquaculture area without permission from the conflict situation in Bandon Bay, Surat Thani Province. During May 2020, there has begun to expand and there has been an unrest situation, an illegal invasion of public areas by capitalists and influential people in the Bandon Bay, Surat Thani Province has been a problem accumulated for a long time and tends to expand into conflicts between local communities and local fishermen outside the area. By influential groups support each party due to the irresponsible and uncontrolled exploitation of natural resources in the sea. As a result, problems that have been accumulated for a long time have not been resolved concretely which the guidelines of the working group to solve the problem of invasion on public areas in Ban Don Bay, Surat Thani Province by the working group to solve the problem of invasion of public areas in Ban Don Bay, Surat Thani Province according to Surat Thani Provincial Order No. 3437/2563 dated June 12th, 2020 to solve the problem of the invasion of public areas in Ban Don Bay, Surat Thani Province. Because the illegal invasion of occupation sea areas and there is a feature that obstructs the navigation waterways or prevents others from accessing and being able to use the space shared by the people. On June 23rd, 2020, Thai-MECC has established the Joint Administration Division of Public Safety Operation and solves the invasion of public areas around Ban Don Bay, Surat Thani Province to direct, plan and supervise to maintain peace and order to prevent conflicts between cockle farmers and local fishermen for law enforcement and for the relevant agencies to enforce the law in the area to bring peace and order. It can be able to effectively take action against those who commit illegal acts and can return the public area around Bandon Bay, Surat Thani Province for people to use together equally with the Director of Thai-MECC Region 2 as the Director to the Public Safety Administration and solve the problem of invasion of public areas in the Bay of Ban Don Bay, Surat Thani Province took command with Thai-MECC and coordinated support from agencies, the Marine Department, the Department of Fisheries, the Department of Natural Resources and Environment, the Customs Department and the Marine Police Division.

From the implementation of the work plan of the working group to solve the problem of invasion of public areas in Bandon Bay Surat Thani Province of Thai-MECC, has a plan to return the public area in Ban Don Bay, Surat Thani Province during March 2021 for Surat Thani Province which the Department of Fisheries is the agency involved in the designation of public property areas of the land to determine the controlled aquaculture area, Sea shell category, according to Section 77 of the Fisheries Royal Decree B.E. 2558 and its amendment B.E. 2560 through the consideration of the Provincial Fisheries Committee. From the meeting of the Provincial Fisheries Committee on 29th June 2020, a sub-committee was set up to consider the sustainable solution of natural resource problems in Bandon Bay. As well as, from the meeting of the Sub-Committee to consider solving natural resource problems in Bandon Bay on July 29th, 2020, it was proposed to consider the action guidelines for consideration into 2 groups as the followings:

1. Management of navigation waterway channels and areas by the regional port office, Surat Thani branch to be the head team.

2. Guidelines for resource management in Bandon Bay by the Surat Thani Provincial Fisheries Office to be the head team.

The meeting of guidelines for resource management in the Bandon Bay by the Surat Thani Provincial Fisheries Office to be the head team has proposed to notify each district for action to inform fishermen groups to propose guidelines for area management and listen to opinions to propose to the sub-committee for further consideration.

The Provincial Fisheries Office would like to propose a framework for consideration for resource management in the Ban Don Bay, Surat Thani province to achieve a sustainable balance as follows:

1. Consider proposing government agencies in the integrated areas, in proposing guidelines for legal considerations that each agency enforces in the management of natural resources in the Bandon Bay by considering the guidelines possibility and legal barriers to local resource management, the department consists of.

1. Thai-MECC of Surat Thani Province
2. Provincial Fisheries Office of Surat Thani Province
3. Regional Port Office Surat Thani Branch
4. Office of Resources and Environment of Surat Thani Province
5. Surat Thani Provincial Local Office
6. Land office
7. Provincial Administration and other agencies etc.

Schedule a meeting to join the integration of agencies for plan to attend the meeting by there are officers presenting the laws of each unit with determine the guidelines for resource management to achieve sustainability, balance, and fairness for all parties.

2. Aquatic Resource Management Guidelines, to support proposals and to hear opinions from the community and local stakeholders for the cost-effective, balanced, and sustainable utilization of fishery resources.

2.1 Management of conservation areas or aquatic animal sanctuary under Section 56.

2.2 Area management for the utilization of aquatic resources to determine the cockle baby area. (Support for the birth of cockle baby in Ban Don Bay) by defining the fishing gear according to the form of the tool, fishing method, fishing area, size of fishing vessels that used for fishing operations and other conditions prohibiting the use of fishing in fisheries under section 71 (1).

2.3 Area management to define aquaculture areas (reduces the original area /adds new area) under section 77.

2.4 Area management of public property of the land for the common use of the Bandon Bay consists of 6 districts, 17 villages, namely:

1. Chaiya district, there are the coastal areas with 3 sub-districts including Ta-Krob Sub-district, Phum Rieng Sub-district, and Lamet Sub-district.

2. Tha Chang District, there are the coastal area with 3 sub-districts including Tha Khei Sub-district, Tha Chang Sub-district and Khao Than Sub-district.

3. Phun Phin District, there is the coastal area with 1 sub-district including Lee Led Sub-district.

4. Mueang Surat Thani District, there are the coastal areas with 3 sub-districts including Bang Chana Sub-district, Khlong Chanak Sub-district, and Bang Kung Sub-district.

5. Kanchanadit District, there are the coastal areas with 5 sub-districts including Tha Thong Mai Sub-district, Takhianthong Sub-district, Ka-Dae Sub-district, Plaiwat Sub-district, and Tha Thong Sub-district.

6. Don Sak District, there are the coastal areas with 2 sub-districts including Chon Khram Sub-district and Don Sak Sub-district.

3. Framework for solving the problem of illegal fishing gear in the Ban Don Bay by adhering to the law to enforce and the proposal to set up a Marine Fisheries Prevention and Suppression Unit, Ban Don Bay, which is an agency under the Department of Fisheries.

4. Integration of law enforcement agencies which affects the resources in the Bandon Bay.

Management guidelines to achieve a sustainable balance in the Bandon Bay, Surat Thani Province according to the resolution of the working group and a plan to implement a balanced and sustainable management, determinate guidelines have been presented to the Provincial Fisheries Committee at the meeting of the Surat Thani Provincial Fisheries Committee No. 2/2021 on Friday, July 23rd, 2021 to consider according to Agenda 4, Matters proposed to the meeting for consideration, subject 4.2 Subject 4.2 Considering management guidelines to achieve a sustainable balance in the Bandon Bay, Surat Thani Province according to the resolution of the working group and a plan to implement a balanced and sustainable management, determinate guidelines as follows:

Surat Thani Provincial Fisheries Office has determinate management guidelines to achieve a sustainable balance in the land's public property Bandon Bay, Surat Thani Province for conducting a public hearing of stakeholders in the area. After, Thai-MECC of Surat Thani Province has demolished the buildings. (Caring for the shellfish and homestays) and other structures in Muang District and Phunphin District are all out. So that people can use the area for fishing in the public areas in Ban Don Bay equally and legally as well as when the area is transferred to Surat Thani is completed. There are guidelines for doing this as the followings:

1) Actions to hearing to opinions in the Ban Don Bay.

- Basic information in the area
- The requirements of the stakeholders
- Related Laws
- Balanced and Sustainable Management

2) Information for actions to public hearing in Surat Thani.

2.1 Basic information in the area

2.1.1 Stationary fishing gears using such as type of shovel nets with wings or shrimp obstruct nets, type of Kram, Lham (bush pile for catching fish), and fishing house. From the presentation to the meeting for consideration by the Provincial Fisheries Committee proposed to the Provincial Fisheries Office as a secretary to consult the Legal Affairs Division, Department of Fisheries responding to discussions as follows; Characteristics of fishing gears and methods, type of shovel nets with wings are same type of set bag nets with wings or stow nets that there is characteristic as bag, the top of the nets is fixed. Fisheries by the methods of tides are blowing aquatic animals into the net bag, even with different names.

When a fishing gear in the type of shovel nets with wings as a prohibited from use or in possession for use in fishing under section 67 (1) and does not the exception of being able to use or have in possession for fishing under section 67 paragraph two and paragraph three of the Fisheries Royal Ordinance B.E. 2558. Therefore, fishing with such gears cannot be permitted.

2.1.2 Area Conditions

1) Aquaculture allowed area (primary) according to the Fisheries Royal Ordinance B.E. 2558.

Table 1 Permitted areas for caring shellfish farming in Bandon Bay, Surat Thani, before and after 2015

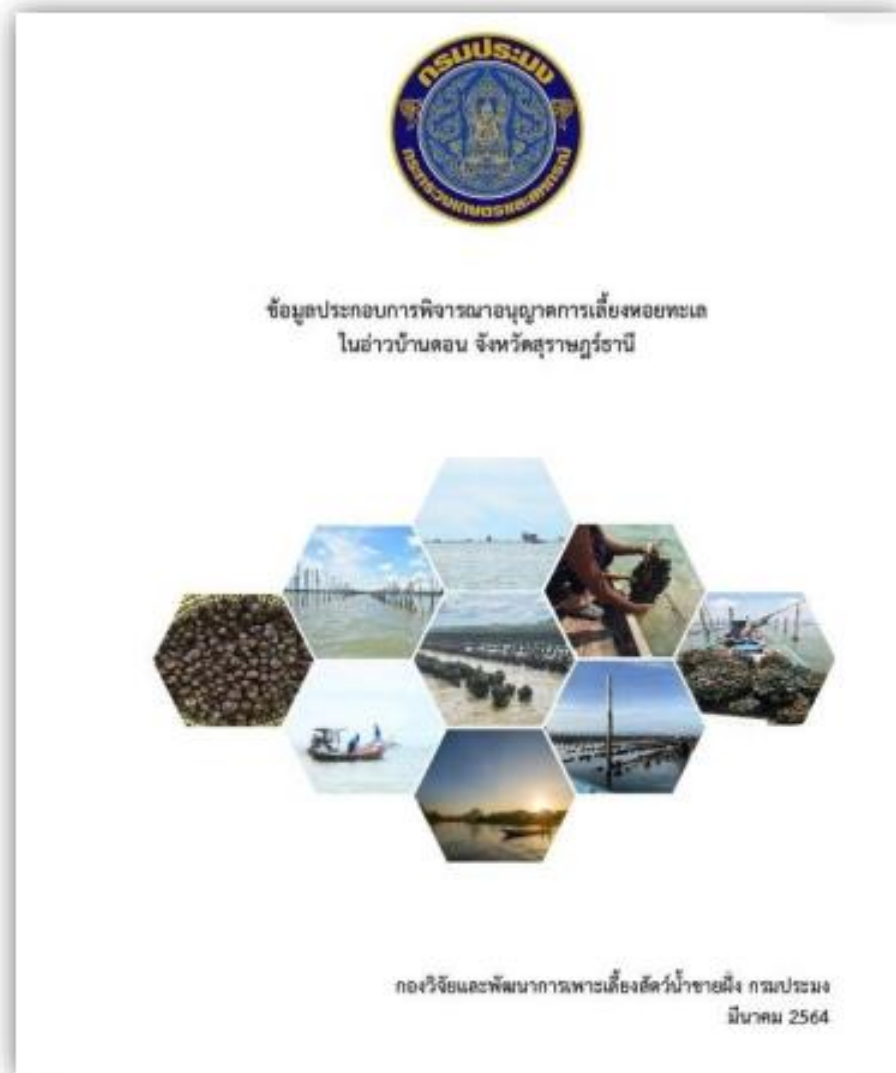
No.	District	Permitted area before 2015		Permitted area after 2015*	
		Number of plots	Permitted area (Rai)	Number of plots	Permitted area (Rai)
1	Chaiya	2	4,680	2	4,680
2	Tha Chang	1	10,300	1	10,300
3	Kanchanadit	2	21,675	1	21,675
4	Don Sak	2	8,509	1	3,000
5	Samui	2	400	1	200
Total		9	45,564	6	39,855

*Remark:

Announced in the Government Gazette on Determination of Aquaculture Areas for Controlled Aquaculture Businesses in Shellfish Farming B.E. 2560 dated 10th January 2018 and Determination of Aquaculture Areas for Controlled Aquaculture Businesses in Shellfish Farming B.E. 2560 (No.2) dated 23rd December 2019.

2) Academic information

Under the information for consideration of permission to shellfish farming by the working group to determine the management guidelines for the Ban Don Bay, Surat Thani Province, the Coastal Aquaculture Research and Development Division, as a working group and secretary prepares information for the approval of shellfish farming according to the information documents for the approval of shellfish farming in Bandon Bay, Surat Thani Province.



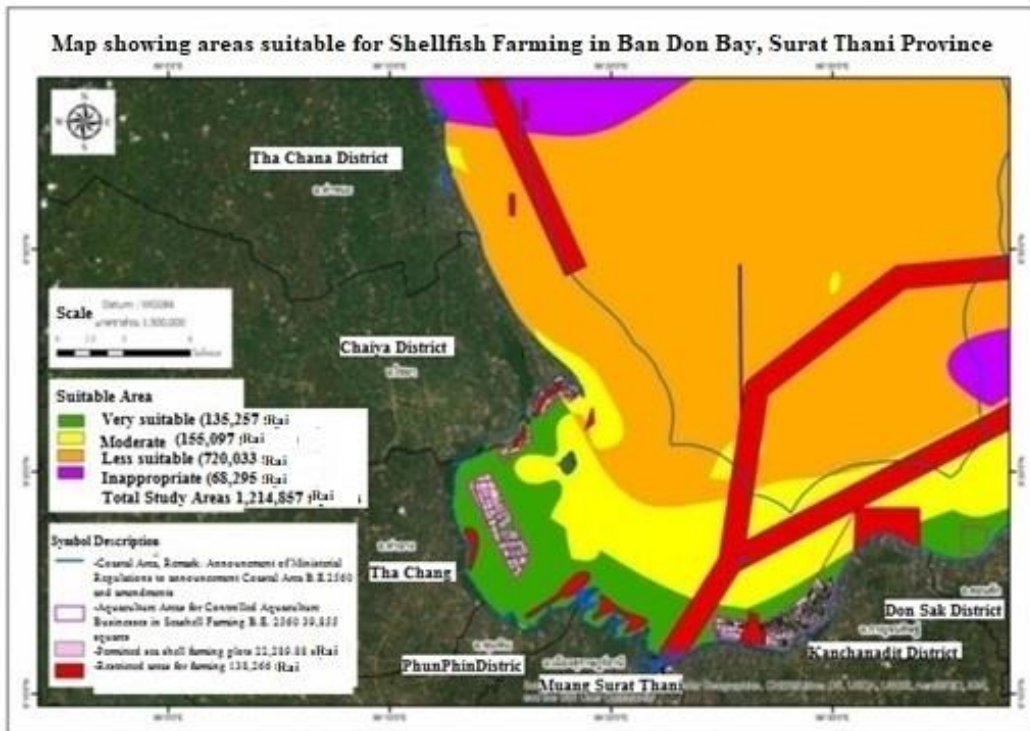


Figure 4 Map showing areas suitable for Shellfish Farming in Ban Don Bay, Surat Thani Province
Prepared by the Center for Information and Communication Technology

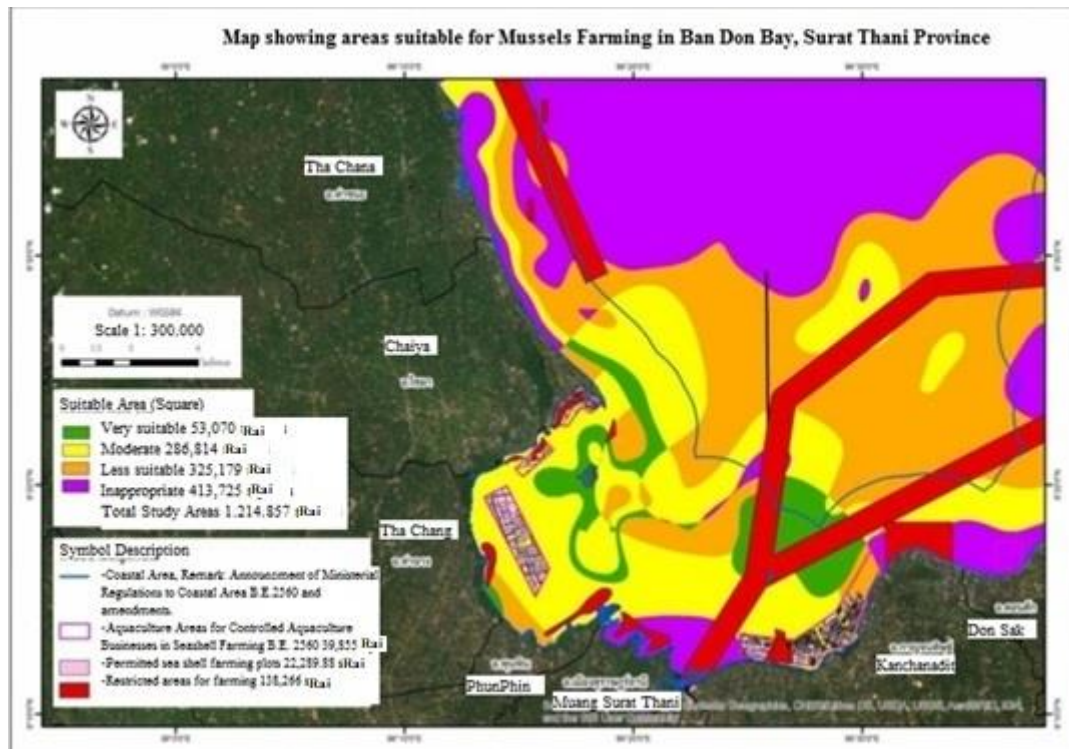


Figure 6 Map showing areas suitable for Mussels Farming in Ban Don Bay, Surat Thani Province
Prepared by the Center for Information and Communication Technology

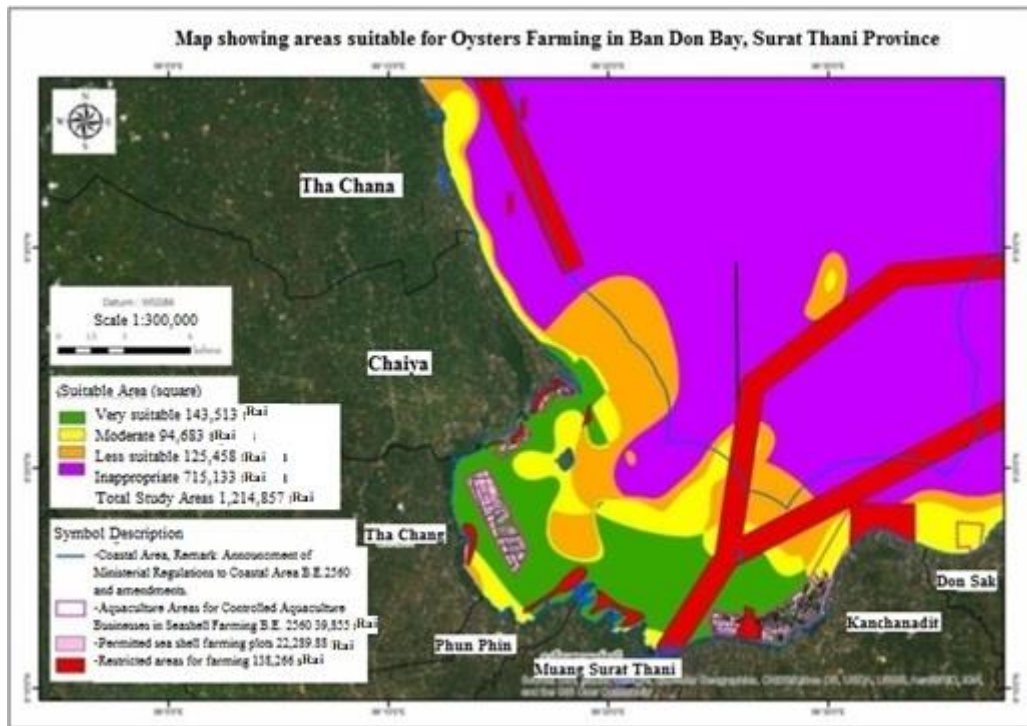


Figure 5 Map showing areas suitable for Oysters Farming in Ban Don Bay, Surat Thani Province

Prepared by the Center for Information and Communication Technology

3) Aquatic conservation area, originally, Laem Khung Mo Plant Conservation area under the Fisheries Act B.E. 2490 as an aquatic conservation area according to the Fisheries Royal Ordinance B.E.2558.

4) Community conservation area

4.1 Fish houses for conservation. (Not classified as fishing gear)

4.2 The designated area, some type of fishing gear is prohibited from fishing in fisheries. For example, determination of the coastal area around the Set Island, Phum Rieng Sub-district, Chaia District, Surat Thani Province, B.E.2564 for the management of aquatic sanctuary areas for sustainable fisheries of BSCs in Surat Thani Province under Establishment and Operation of a Regional System of Fisheries Refugia in the South China Sea and Gulf of Thailand Project which is area about 5,645 Rai.

2.1.3 Source of shellfish was born, is an area or coordinates that collected data on seashell collection in the Ban Don Bay.

- 1) Don Sak District
- 2) Kamchanadit District
- 3) Tha Chang District
- 4) Chaia District
- 5) Phun Phin District
- 6) Muang Surat Thani District

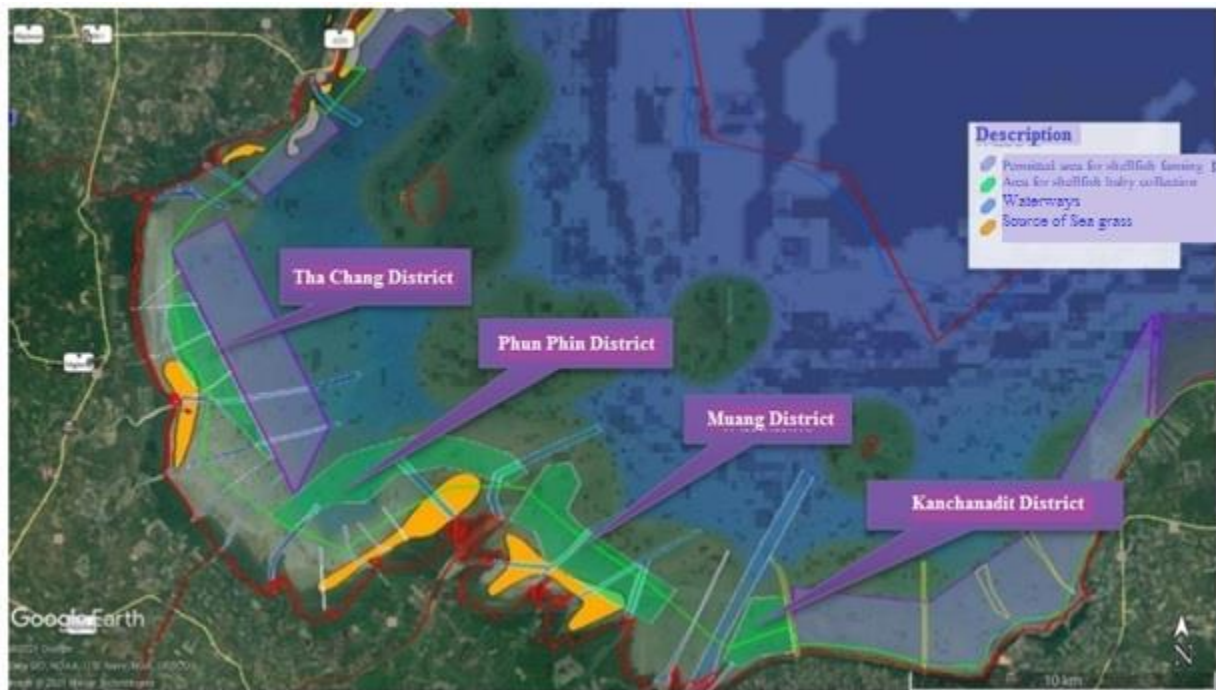
Information, from the baby cockles and bivalves' collection of fishermen in Ban Don Bay.

1) Ban Don Bay, Klong Chanark sub-district, and Bang Chana sub-district, Muang Surat Thani District during 14th-18th April 2021, area about 6,100 Rai.

2) Ban Don Bay, Tha Chang sub-district, and Kao Than sub-district, Tha Chang District, Surat Thani Province during 1st-23rd May 2021, area about 3,370 Rai.

3) Ban Don Bay, Tha Thong Mai sub-district, and Ta Kian Thong sub-district, Tha Chang District, Surat Thani Province during 14th-23rd May 2021, area about 2,100 Rai.

4) Ban Don Bay, Lee Led sub-district, Phun Phin District, Surat Thani Province during 14th-23rd May 2021, area about 5,800 Rai.



Map showing information from the baby cockles and bivalves' collection of fishermen in Ban Don Bay, 2021

2.1.4 Areas defined by other agencies

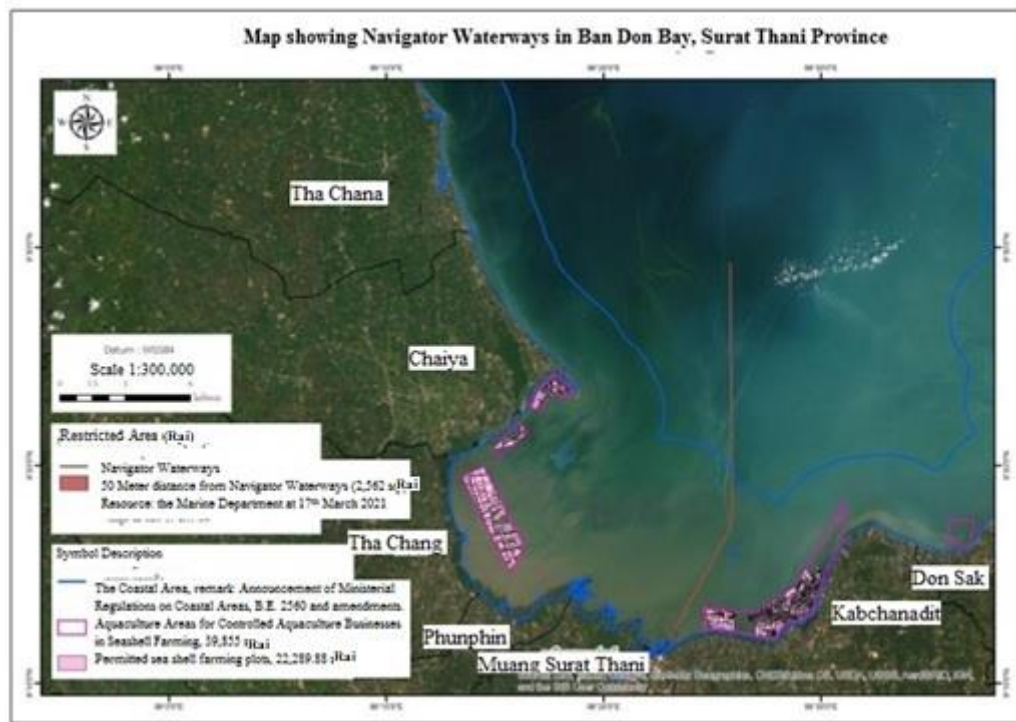
1) **Source of Sea grass**, Information from the Department of Marine and Coastal Resources, Seagrass resources in Ban Don Bay, Surat Thani Province, Chaiya District, Tha Chang District, Phunphin District and Mueang Surat Thani District, total area 8,162 Rai.



2) **Wire Lines, Submarine Cable**, information from the Hydrographic Department, The wire line in Ban Don Bay, total area 91,736 Rai.



3) Navigator Waterways, information from the Marine Department that is a marine channel, which is the main area in Mueang Surat Thani District, connecting from the top of the Tapee River, total area 2,562 Rai.



2.2 The needs of stakeholders.

- Expanding the area allowed for new cultivating
- Reduce the area allowed for cultivating
- Determine community conservation areas
- Determine the area to use the fishing gears that should be allowed according to the Fisheries Act B.E. 2558 and the revised version B.E. 2560

2.3 Related laws.

- Fisheries Royal Ordinance Act B.E. 2558 (2015)
- Maritime Act in Thai waters (What a liar /navigation ditch)
- Local, provincial/community hearings
- The Promotion of Marine and Coastal Resource Management Act, B.E. 2558 (2015)
- The Marine National Interest Act, B.E. 2562 (2019)

3. Target groups, agencies, and stakeholders participated in Public Hearing Meeting on the issues of management of Ban Don Bay public areas in Chaiya, Tha Chang, Phunphin, Muang, Kanchanadit and Don Sak districts.

3.1 The coordinator contacted the speakers to conduct public hearings. (Thai Maritime Enforcement Command Center: Thai MECC)

3.2 Participated government agencies

1. Local provinces coordinate to support the management of public hearings in the area.
2. Electricity Generating Department (underwater cable, underwater power cable, Muang and Kanchanadit districts)
3. Regional Port Authority Surat Thani Branch
4. Department of Coastal Aquatic Resources
5. Provincial Resources and Environment
6. Thai MECC (Province level)
7. Municipality office in the area
8. Provincial Administrative Organization
9. District officer / Defense Department
10. Local Community Headman
11. Police Department
12. Agencies under the Department of Fisheries (Provincial/District Fisheries Office) Coastal Center Fisheries Research Center)
13. Educational institutions (Rajabhat University, Prince of Songkla University, Tapee University)
14. Mass Media (Public Relations, NBT, Thai PBS, etc.)
15. Local Member of Parliament (Observer)

3.3 Stakeholders

1. Farmers (Shellfish farmers, Shrimp farmers)
2. Local fishermen
3. Entrepreneurs (Middlemen, buyers, wholesalers, etc.)
4. General people
5. NGOs

6. Government agencies in the area

Public hearing meeting on land use in Surat Thani Province, Fiscal Year 2022 (1st time)**during 13 – 25 December 2021.**

No.	Date	Activities	Participants (Peoples)	Remarks
1	December 13, 2021 (morning) December 13, 2021 (afternoon) December 17, 2021 (morning) December 18, 2021 (morning) December 18, 2021 (afternoon)	Meeting in Kanchanadit District (5 Sub-district)	500	
2	December 20, 2021 (afternoon) December 21, 2021 (afternoon)	Meeting in Mueang District (3 Sub-district)	300	
3	December 21, 2021 (morning)	Meeting in Phunphin District (1 Sub-district)	100	
4	December 22, 2021 (morning)	Meeting in Chaiya District (3 Sub-district)		
5	December 24, 2021 (afternoon)	Meeting in Donsak District (2 Sub-district)	200	
6	December 25, 2021 (morning)	Meeting in Tha Chang District (3 Sub-district)	300	

Note: Morning meeting from 9:00 a.m. – 12:00 a.m. / Afternoon meeting from 1:00 p.m. – 4:00 p.m.

The results of the public hearing of stakeholders in 6 districts, 17 sub-districts on the balanced and sustainable management approach of Bandon Bay, Surat Thani Province. The stakeholders expressed comment and suggested guidelines for resources management in Bandon Bay, Surat Thani Province as follows:

- 1) the management of the area conservation or marine wildlife sanctuary under Section 56
- 2) the area management for the utilization of aquatic resources in order to determine the area for the cockle larvae (Support cockle larvae in Ban Don Bay) by specifying fishing gear, fishing method, fishing area, size of the fishing vessel, including other conditions that prohibit fishing under section 71 (1)
- 3) Area management to define areas for controlled aquaculture and shellfish farming (reduce the area /add new area) under section 77
- 4) Solving the problem of using illegal fishing gear by proposing to organize training and appointing fisheries official assistants and supporting local fisheries organizations to manage the fisheries resources in the area.
- 5) Select representatives of stakeholders who are in aquaculture groups and local fisheries groups including other stakeholder groups in the area and community leaders, 2 people per group (8 people per sub-district) to determine the area according to the needs of each sub-district in the overall public area management for each district and propose to the provincial fisheries committee for consideration in the following steps.

The Surat Thani Provincial Fisheries Office has prepared a public hearing meeting plan according to the project's operational guidelines for the 2nd public hearing meeting between March 28 and April 8, 2022. The results of the meeting are as follows.

**The results of the public hearing meeting of representatives of each group of each sub-district
(Phunphin District)**

**Implementation of a balanced and sustainable management guidelines to the land's public
property Ban Don Bay, Surat Thani Province between March 28th, and April 8th, 2022**

Date of the meeting	Sub-district	District	Details	Ramark
Monday, 28 th March 2022. Time 08.30 AM -04.30 PM	Li-Led	Phunphin	<ol style="list-style-type: none"> 1. Determine the area from the coastline to 1,000 meters distance (according to the specified coordinates) as a public place. Farming is forbidden. 2. Determine the area from the 1,000 meters distance of the coastline to set out at a 200 meters distance to be an area managed by the community throughout the area of Li Led Sub-district by using the Klong Bang Po as the boundary line between Tha Chang District and Phunphin District and the Klong Klang waterway divided between Muang District and Phunphin District. 3. Determine the area from 1,200 meters distance to the north about 4,500 meters distance, as a shellfish farming area, approximately 12,000 Rai by surveying the suitability of the area and the waterway between the districts must be clearly defined. (Coordinate relevant agencies to explore the area, Regional Port Office Surat Thani Branch). 4. Determine the area on the top of Khlong Li-led, about 400 rai, has been designated as a special conservation area. (Aquatic sanctuary) 5. Navigator Waterway Zoning between plots had to survey the area to conclude again by co-operating with the headman, the village headman, the committee, the Department of Fisheries officer, Marine Department officer and relevant officials. 6. Determine the stakeholder representatives to coordinate with Phunphin District for determine the conditions for considering the person who has the right to apply for permission and the guidelines for determining the area to be presented to the community meeting in the area. 	

**The results of the public hearing meeting of representatives of each group of each sub-district
(Kanchanadit District)**

**Implementation of a balanced and sustainable management guidelines to the land's public
property Ban Don Bay, Surat Thani Province between March 28th, and April 8th, 2022**

Date of the meeting	Sub-district	District	Details	Ramark
Tuesday, 29 th March 2022. Time 08.30 AM -04.30 PM	Tha Thong, Tha Thong Mai, Ta Kian Thong, Ka Dae, Plai Was	Kanchanadit	<ol style="list-style-type: none"> 1. Determine the area from the original permitted boundary line outside to the north about 1,500 meters distance as an additional area for shellfish farming by surveying the suitability of the area and the waterway between the districts must be clearly defined. (Coordinate relevant agencies to explore the area, Regional Port Office Surat Thani Branch). 2. Determine a specific area for shelter the shellfish in the flooding season, about 1,500 rai by defining the area outside the original permitted area by considering the prescription under Section 71(1) under the Fisheries Royal Ordinance B.E. 2558 (District Level). 3. Determining additional farming areas, it is appropriate to limit the permitted area not more than 15-20 rai per household. Allocating areas to be re-expanded grants people who have not previously been granted permission and allocated only residents to be granted rights. Determine the stakeholder representatives to coordinate with Kanchanadit District for determine the conditions for considering the person who has the right to apply for permission and the guidelines for determining the area to be presented to the community meeting in the area. 4. Determine the area of the Surat Thani Coastal Research and Aquaculture Center by considering the prescription according to Section 71 (1) under the Fisheries Royal Ordinance B.E. 2558. 5. Areas allow individuals to maintain public areas for local fishermen to using and fishing with fishing gear that does not violate the law. 	

**The results of the public hearing meeting of representatives of each group of each sub-district
(Muang Surat Thani District)**

**Implementation of a balanced and sustainable management guidelines to the land's public
property Ban Don Bay, Surat Thani Province between March 28th, and April 8th, 2022**

Date of the meeting	Sub-district	District	Details	Ramark
Thursday, 31 st March 2022. Time 08.30 AM -04.30 PM	Bang Chana, Klong Chanark, Bang Kung	Muang Surat Thani	<p>1. Determine the area from the coastline to 1,000 meters distance (according to the specified coordinates) as a public area. Aquaculture is prohibited by adhering to the 1,000 meters boundary line according to the area management requirements for problem solving in 2014 according to the original coordinates.</p> <p>2. Determine the area declared to be an area for shellfish farming from the 1,000 meters boundary line the north about 3,000-4,000 meters distance by surveying the suitability of the area and the waterway between the districts must be clearly defined. (Coordinate relevant agencies to explore the area, Regional Port Office Surat Thani Branch). By defining the Khlong Klang to determine the boundary between the Muang districts with Phunphin District and Tapee river waterway, determine the area between the Muang districts with Kanchanadit District that finding the boundary line must be clearly and in accordance with the cable boundary requirements of 1,000 meters per side. (To discuss the guidelines for determining the area or not, by assigning the Provincial Fisheries Office to operate)</p> <p>4. In the determination of aquaculture areas, it should limit the area allowed in the allocation of new areas to be expanded. Determine the stakeholder representatives to coordinate with Muang District for determine the conditions for considering the person who has the right to apply for permission and the guidelines for determining the area to be presented to the community meeting in the area.</p> <p>5. Other areas are remained public area. Everyone has the right to take advantage and local fisheries can do fishing.</p>	

**The results of the public hearing meeting of representatives of each group of each sub-district
(Don Sak District)**

**Implementation of a balanced and sustainable management guidelines to the land's public
property Ban Don Bay, Surat Thani Province between March 28th, and April 8th, 2022**

Date of the meeting	Sub-district	District	Details	Ramark
<p>Tuesday, 6th April 2022. Time 08.30 AM -04.30 PM</p>	<p>Chon Lakram, Don Sak</p>	<p>Don Sak</p>	<p>1. The representatives of Don Sak Sub-district asked to determine the area allowed for shellfish farming in the Don Sak Sub-District and asked the representatives to hold a meeting to hear opinions in the area to propose a suitable area.</p> <p>2. Considering the area where shellfish farming is allowed of Don Sak district, Chon Lakram district in the area where there is a proposal, the matter should be reconsidered. It was resolved that the Chon Lakram Subdistrict Administrative Organization was the organization to conduct a meeting to hear opinions from all stakeholders in the area for consideration as appropriate by considering the person who received the original permission to maintain that area. Determining a resource utilization zone to be introduced to the local stakeholder hearing meeting and to proceed with the presentation in accordance with the consideration process.</p> <p>3. Survey the boundaries of the designated area as a shellfish farming by surveying the suitability of the area and the waterway between the districts must be clearly defined. (Coordinate relevant agencies to explore the area, Regional Port Office Surat Thani Branch).</p>	

**The results of the public hearing meeting of representatives of each group of each sub-district
(Tha Chang District)**

**Implementation of a balanced and sustainable management guidelines to the land's public
property Ban Don Bay, Surat Thani Province between March 28th, and April 8th, 2022**

Date of the meeting	Sub-district	District	Details	Ramark
Thursday, 1 st April 2022. Time 08.30 AM -04.30 PM	Tha Kei, Tha Chang, La Med	Tha Chang	<p>1. The 1,000-meter line was imposed by adhering to the coordinates by adhering to the coordinates which has been set according to the resolution in 2014 by allowing the inner area to prohibit the shellfish farming as a public area for common use.</p> <p>2. Determine the area between the zone of 1,000 meters from the coast to the shellfish farming permit area of Tha Chang Inner District, from Khao Than Sub-district, Tha Chang Sub-district and Tha Khei Sub-district between Chaiya District and Phunphin District, the area approximately 6,400 rai is an area that would like to expand the shellfish farming area further.</p> <p>3. The outer area permitted for shellfish farming is Tha Chang District, on the north side is extended by 500 meters and the south is 1,000 meters, representing an area of about 3,000 rai as an additional farming area for shellfish, total area of approximately 9,400 rai by surveying the suitability of the area and the waterway between the districts must be clearly defined. (Coordinate relevant agencies to explore the area, Regional Port Office Surat Thani Branch).</p> <p>4. The conservation area under Section 56 is a marine animal sanctuary in Koh Loi and Koh Khang, surrounding from the forest line to the boundary line of 1000 meters, with an area of approximately 400 rai.</p> <p>5. Determine the boundary line at the edge of the forest 200 meters each side throughout Tha Chang District for determine to prohibit some types of fishing gear using for fishing under Section 71(1) of the Fisheries Royal Ordinance B.E. 2558.</p>	

**The results of the public hearing meeting of representatives of each group of each sub-district
(Chaiya District)**

**Implementation of a balanced and sustainable management guidelines to the land's public
property Ban Don Bay, Surat Thani Province between March 28th, and April 8th, 2022**

Date of the meeting	Sub-district	District	Details	Ramark
Friday, 7 th April 2022. Time 08.30 AM -04.30 PM	Ta Krob, Phum Riang, La Med	Chaiya	<ol style="list-style-type: none"> 1. Requires considering establishing a fishery prevention and suppression unit with an office located in Chaiya District. 2. Consideration of requesting to expand the area allowed to additional shellfish farming in the allowed area, Cape Island, outside of the permitted area, about 500 meters per side, totaling an area of approximately 1,000 rai. 3. Consider the originally permitted area that is shallow and unsuitable for farming out of area to be classified as a conservation area and for use together. 4. Training Activities "Assistant Operation of Competent Officers" in Chaiya district for 1 generation. (25 person) 	